

THE MARYLAND STATEWIDE TRANSPORTATION MODEL

This desktop reference is a supplemental document
to the Maryland Statewide Transportation Model
(MSTM) User's Guide for version 1.0

*Desktop
Reference*

Title: The Maryland Statewide Transportation Model (MSTM) Desktop Reference (version 1.0)	Date: December, 2013
	No. of Pages: 210
	Publication No.: SHA-DSED-XX
Description:	The Maryland Statewide Transportation Model (MSTM) desktop reference is a supplemental document to the MSTM User's Guide (version 1.0) and is designed to be used as a quick-guide for installing and executing the MSTM.
Project Administration:	Morteza Tadayon Data Services Engineering Division Office of Planning and Preliminary Engineering Maryland State Highway Administration Lisa Shemer Data Services Engineering Division Office of Planning and Preliminary Engineering Maryland State Highway Administration
Project Management:	Subrat Mahapatra Data Services Engineering Division Office of Planning and Preliminary Engineering Maryland State Highway Administration
Project Staff:	Rick Donnelly, Parsons Brinkerhoff Leta Huntsinger, Parsons Brinkerhoff Amar Sarvepalli, Parsons Brinkerhoff Fred Ducca, NCSG/University of Maryland Rolf Moeckel, NCSG/University of Maryland Sabyasachee Mishra, University of Memphis Tim Welch, Georgia Institute of Technology Mark Radovic, Gannett Fleming, Inc.

The Maryland Statewide Transportation Model (MSTM) desktop reference is a supplemental document to the MSTM Model Documentation (version 1.0). This desktop reference is designed as a “quick-guide” for installing and executing the MSTM. For additional information please refer to the MSTM Model Documentation.

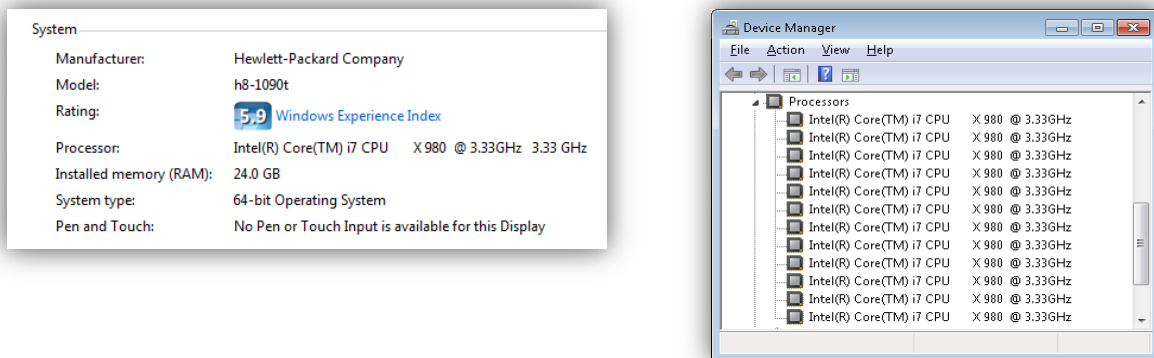
Table of Contents

I.	Hardware/OS Requirements.....	4
II.	Software Requirements	5
III.	Installing and Executing MSTM.....	6
IV.	Running a User-Defined Scenario	15
V.	Cleaning a Directory Following a Failed Run.....	17
VI.	Performing Select Link Analysis	18
VII.	Performing Select Zone Analysis.....	20
APPENDIX A-1:	Model Summary for 2007	22
APPENDIX A-2:	Model VMT Summary for 2007	23
APPENDIX A-3:	Model VHT Summary for 2007.....	24
APPENDIX B-1:	Model Summary for 2030	25
APPENDIX B-2:	Model VMT Summary for 2030.....	26
APPENDIX B-3:	Model VHT Summary for 2030.....	27
APPENDIX C:	Listing of Link Attributes.....	28
APPENDIX D:	Select Link Analysis – Link Attributes	30
APPENDIX E:	Select Zone Analysis – Link Attributes.....	31
APPENDIX F:	Complete Model Directory Listing	32
APPENDIX G:	Model Executable (Run MSTM.exe).....	41
APPENDIX H:	CUBE Voyager Scripts.....	53

I. Hardware/OS Requirements

The MSTM requires a 64-bit Microsoft Windows platform (either Windows Server, or Windows7). The MSTM is data intensive and requires a large amount of hardware resources. In order to improve model run times, the model is written to take advantage of CUBE Cluster, a product from Citilabs which assigns modeling tasks across several of the CPU's cores. The model PC used at the Maryland State Highway Administration (SHA) includes multiple Intel i7 processors, allowing the MSTM to run on 12 cores. The model PC also has 24 GB of RAM. Figure 1 details the specifications of the model PC at the Maryland State Highway Administration (SHA), these specifications will help provide a benchmark when estimating expected model run times on other PCs.

Figure 1: PC Specifications Used to Run the MSTM at SHA



The SHA model PC specifications resulted in model run times of approximately 13.5 hours for a 2007 analysis and approximately 17.5 hours for 2030. Although the model will run successfully on fewer cores, increasing the number of cores (as well as the RAM) significantly improves the model run time. Depending on the specific PC configuration, it may or may not be possible to perform other tasks while the MSTM is running. It is suggested to allow the MSTM to run undisturbed until the model run has completed. Also, with the use of CUBE Cluster, running a single model run at a time is also recommended.

II. Software Requirements

CUBE: The model was developed, scripted and tested using CUBE Voyager. Versions 5.x and 6.x of Voyager have been successfully tested. Additional information on CUBE Voyager can be found at (<http://www.citilabs.com/products/cube/cube-voyager>). The model also includes code to take advantage of CUBE Cluster, a CUBE add-on that utilizes distributive processing of certain model tasks so they can run simultaneously on numerous cores. CUBE Cluster is *not* required to run the model, but it is highly recommended. Although the model is scripted in CUBE Voyager, these scripts are executed through several DOS batch files. If you are performing a new installation of CUBE, you may need to modify your Windows systems environment settings in order to execute these scripts from a DOS command line. To do this, click on the Windows *Start* button, right-click on *Computer*, then click on *Properties*, then click on *Advanced system settings*. Once in the dialog box, click *Environment Variables*. Under *System variables*, you may need to add the following additions to the path file:

```
C:\Program Files (x86)\Citilabs\TPPlus\  
C:\Program Files (x86)\Citilabs\Cube\  
C:\Program Files (x86)\Citilabs\CubeVoyager\  

```

The path should represent the location of your CUBE installation and each path should be separated by a semicolon. A reboot of your PC will be necessary after making any changes to the path.

Java: The model contains a Regional Model that estimates long distance auto and trucks trips that are not accounted for as part of the regional land activity. These trips include long-haul tractor trailers, visitor trips, tourist trips, etc. The Regional Model in MSTM is scripted in Java, although an understanding of Java is not necessary. If you do not have Java installed, it can be downloaded here: (<http://www.oracle.com/technetwork/java/javase/downloads/jdk7-downloads-1880260.html>). The installation should be called “Java SE Development Kit 7”. The section titled “Demos and Sample Downloads” does not need to be installed.

III. Installing and Executing MSTM

The MSTM is distributed as MSTMv1.0.zip and is 618 Mb in size. The model can be unzipped to any directory, providing the directory structure of the model itself remains intact. Once unzipped, the model can be executed by simply double-clicking **Run MSTM**. The model directory structure for MSTM is shown in Figures 2a and 2b.

Figure 2a: General Directory Structure

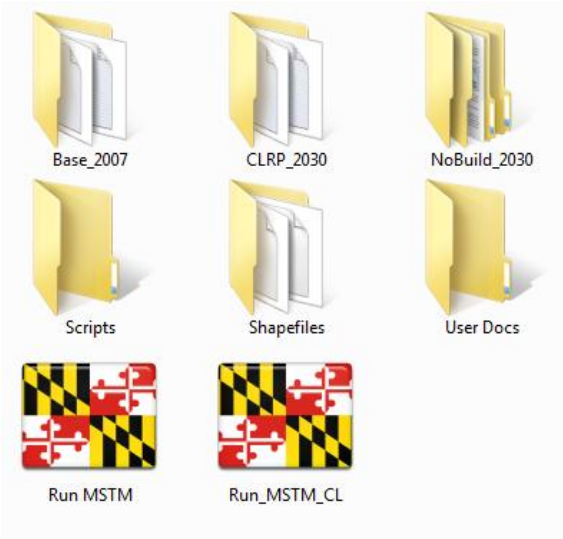


Figure 2b : Detailed Directory Structure

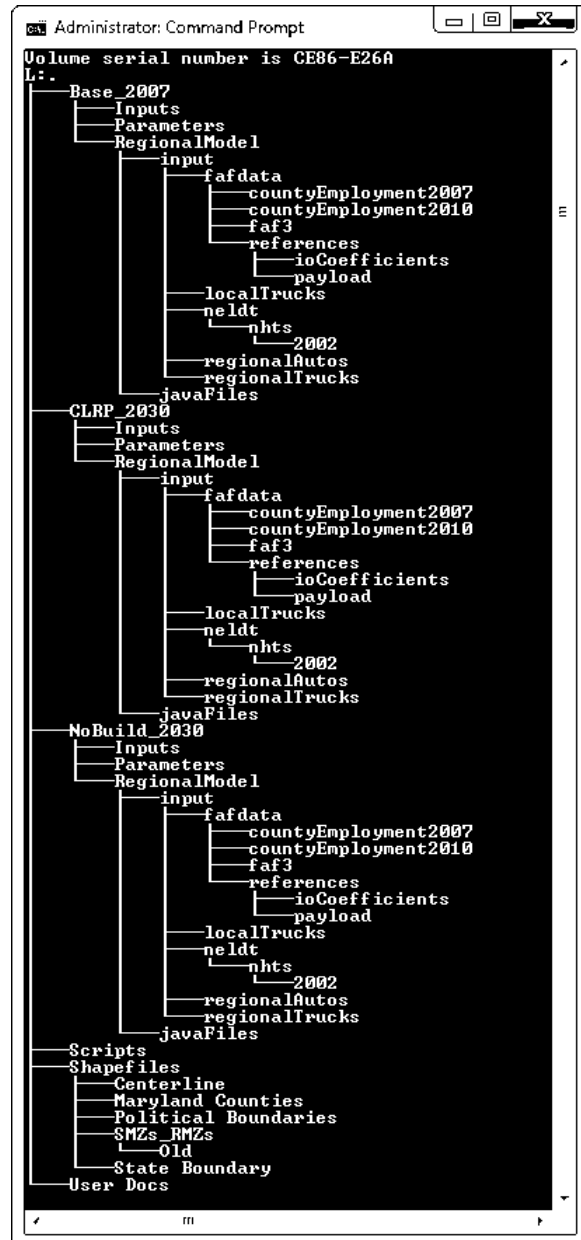


Figure 2a shows the general directory structure of MSTM. There is one script directory that contains 34 script files. The input files, parameter files and the regional model are all scenario-specific and are located in each of the scenario directories. The documents folder contains this desktop reference, as well as the full MSTM Documentation. The shapefiles folder contains shapefiles for the models zone structure, as well as an outline shapefile for the State of Maryland as a reference. The root directory contains the “Run MSTM” executable as well as the “Run_MSTM_CL” executable that runs from a DOS command line.

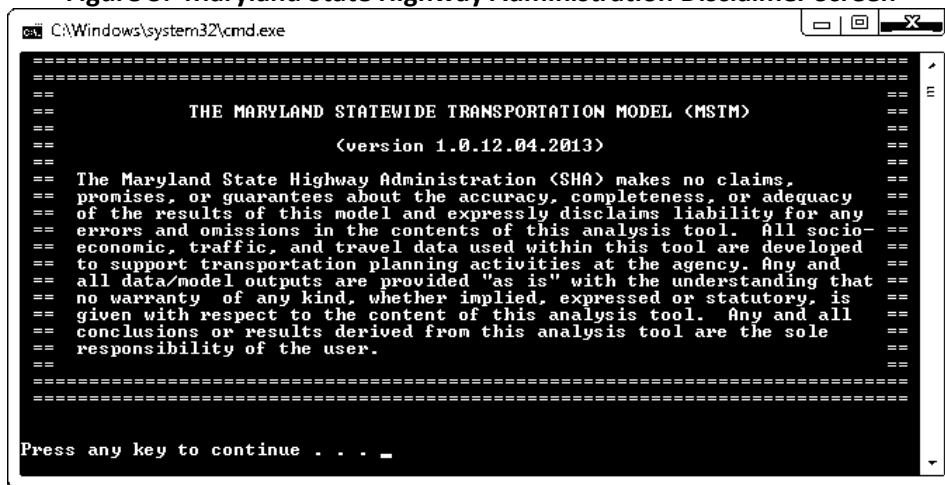
Upon executing **Run MSTM**, a short disclaimer message appears (Figure 3), and the PC’s system time is reported on the screen. This should be noted in order to determine the model runtime,

as the system time is also reported following completion of the model. Model run times will vary depending on individual computer specifications. Upon executing “Run MSTM”, the MSTM Menu will appear. This is the main menu and consists of 5 options:

- (1) Run a MSTM Scenario,
- (2) Create a Set-up for a New Scenario,
- (3) Clean Directory Structure,
- (4) Run Select Link Analysis, and
- (5) Run Select Zone Analysis

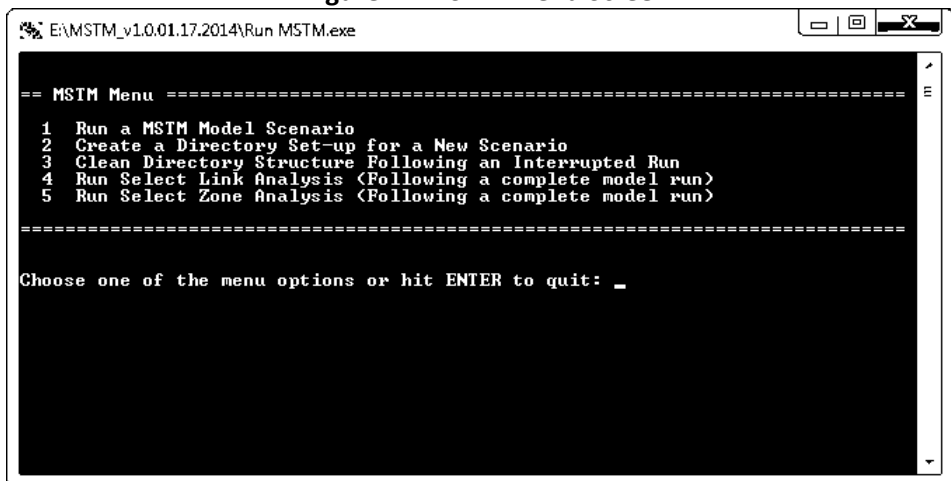
Figure 3 shows the initial disclaimer screen that appears after double-clicking “Run MSTM”

Figure 3: Maryland State Highway Administration Disclaimer Screen



Following the Maryland State Highway Administration’s disclaimer, pressing enter will display the MSTM Menu screen (shown in Figure 4).

Figure 4: MSTM Menu Screen

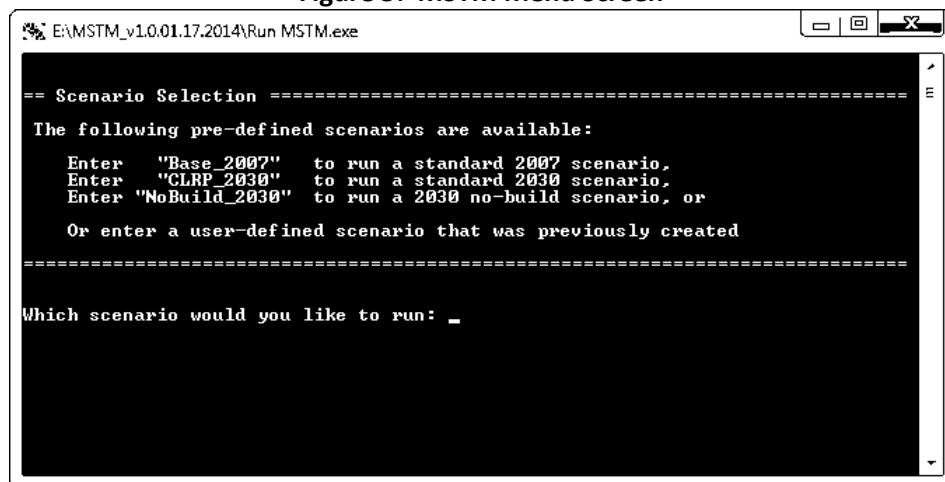


As stated previously, the model is designed to run as a specific scenario. MSTM version 1.0 can currently run scenarios for either a base year (2007) or a forecast year (2030). There are three pre-defined scenarios that are distributed with the model:

- **Base_2007:** This scenario represents 2007 validation year land activity and highway and transit networks.
- **CLRP_2030:** This scenario represents 2030 land activity, along with highway and transit projects that are in the constrained long-range plans (CLRPs) of the Metropolitan Washington Council of Governments (MWCOCG) and the Baltimore Metropolitan Council (BMC)
- **NoBuild_2030:** This scenario assumes the forecast year socioeconomic data (2030) and the base year highway and transit networks (2007).

These pre-defined scenarios are also shown in the “Scenario Selection” screen. This screen is shown after Menu Option 1 “Run a MSTM Scenario” is chosen.

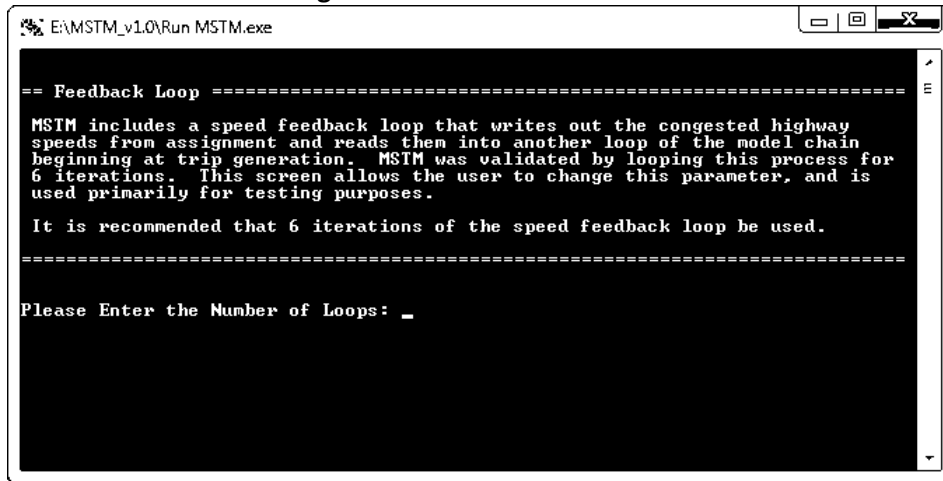
Figure 5: MSTM Menu Screen



Once a scenario name is entered (either a “pre-packaged” scenario or a user-defined scenario), the user will be presented with several prompts. The default settings are shown and it is recommended to use these settings, however when testing various scenarios model run times could be reduced by reducing these values.

The first of these screens is the Feedback Loop. MSTM incorporates a speed feedback loop where congested speeds are looped back into trip generation and the subsequent model steps. The model was validated using 6 speed feedback loops, and it is recommended that 6 loops be used for non-test scenarios. This option is shown in Figure 6.

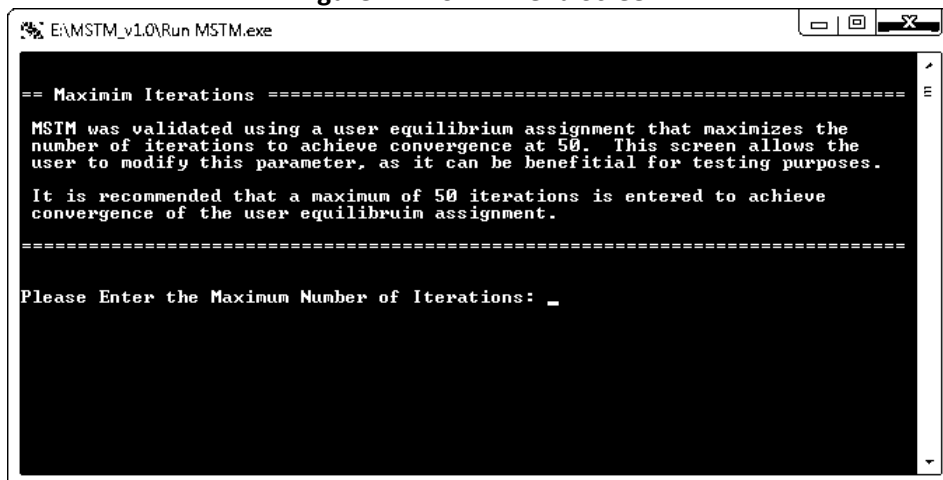
Figure 6: MSTM Menu Screen



The MSTM deploys a user equilibrium assignment that by default assumes the maximum number of iterations to reach convergence to be 50. It is recommended that users maintain this value, as this is what was assumed during model validation. However, during testing phases of scenarios users may want to reduce this number in order to achieve better model run times.

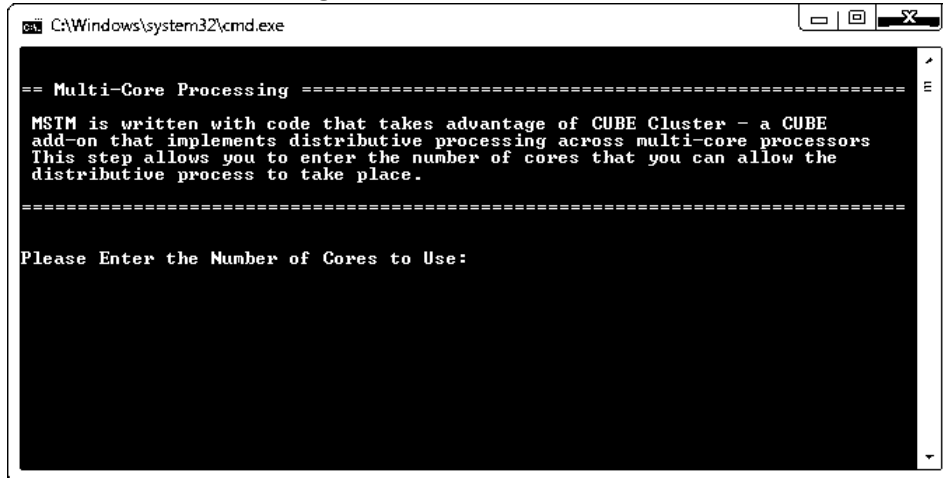
The MSTM also includes a speed feedback loop where congested speeds from highway assignment are input back into trip generation, and the rest of the model chain. By default, the speed feedback loops 6 times. It is recommended that users maintain this value, as this is what was assumed during model validation. However, during testing phases of scenarios users may want to reduce this number in order to achieve better model run times. The speed feedback interface is shown in Figure 7.

Figure 7: MSTM Menu Screen



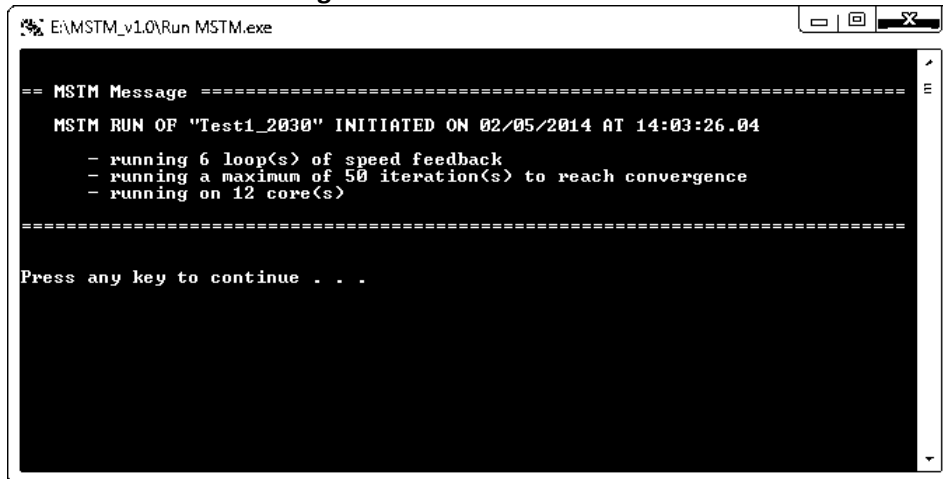
The next screen of the MSTM asks the user to enter the number of cores to use (Figure 8). If the model is being run overnight the total number of cores in the machine should be entered. If other tasks are being done on the PC while the model is running, you may want to reduce the number of cores to improve the PC's performance for those other tasks.

Figure 8: MSTM Menu Screen



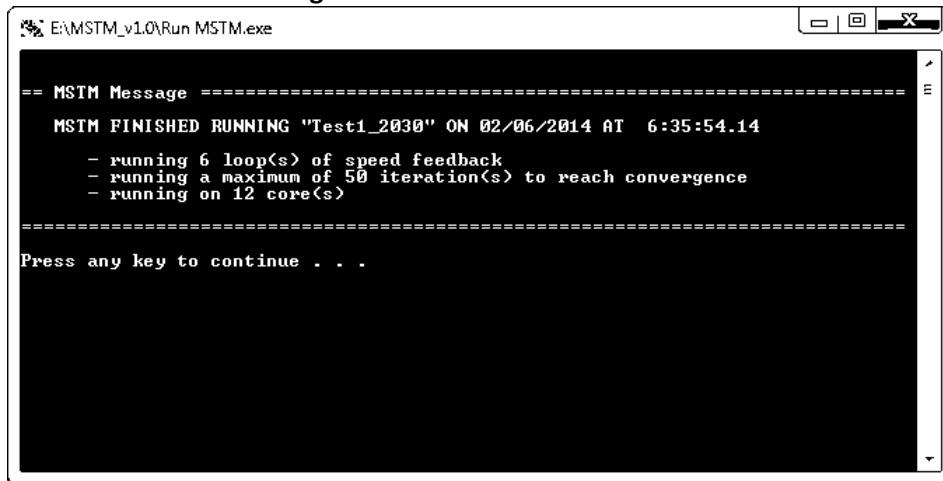
The screen prior to model execution (Figure 9) shows the name of the scenario, the current time which the model will be executed, as well as a summary of the user-defined parameters. Once you have confirmed these inputs are correct, press any key to initiate the model run.

Figure 9: MSTM Menu Screen



Once the model run is complete, the DOS window will display the date and time that the model finished (Figure 10).

Figure 10: MSTM Menu Screen



Figures 11a and 11b show a scenario directory before and after a model run. A standard run will create five (5) additional sub-directories: CubePRN, Exports, Outputs, Temp, and Validation. If select link or select zone analysis is performed, these sub-directories will also be created.

Upon completion of a successful run, three reports are created in the root of the scenario directory. These are one-page summaries that highlight the statewide summary statistics for the scenario. The reports are automatically named by joining the scenario name and the analysis year with an underscore “_”. These standard outputs include a general summary, a VMT summary and a VHT summary.

Figure 11a: Directory Structure Before a Run

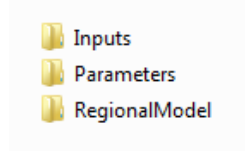
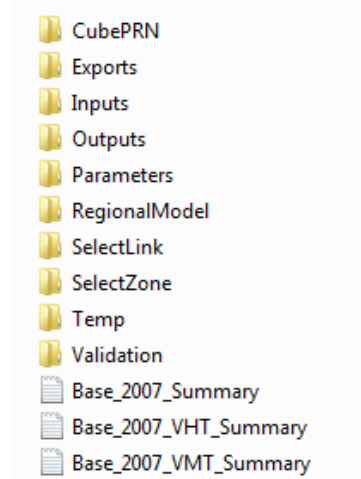


Figure 11b: Directory Structure After a Run



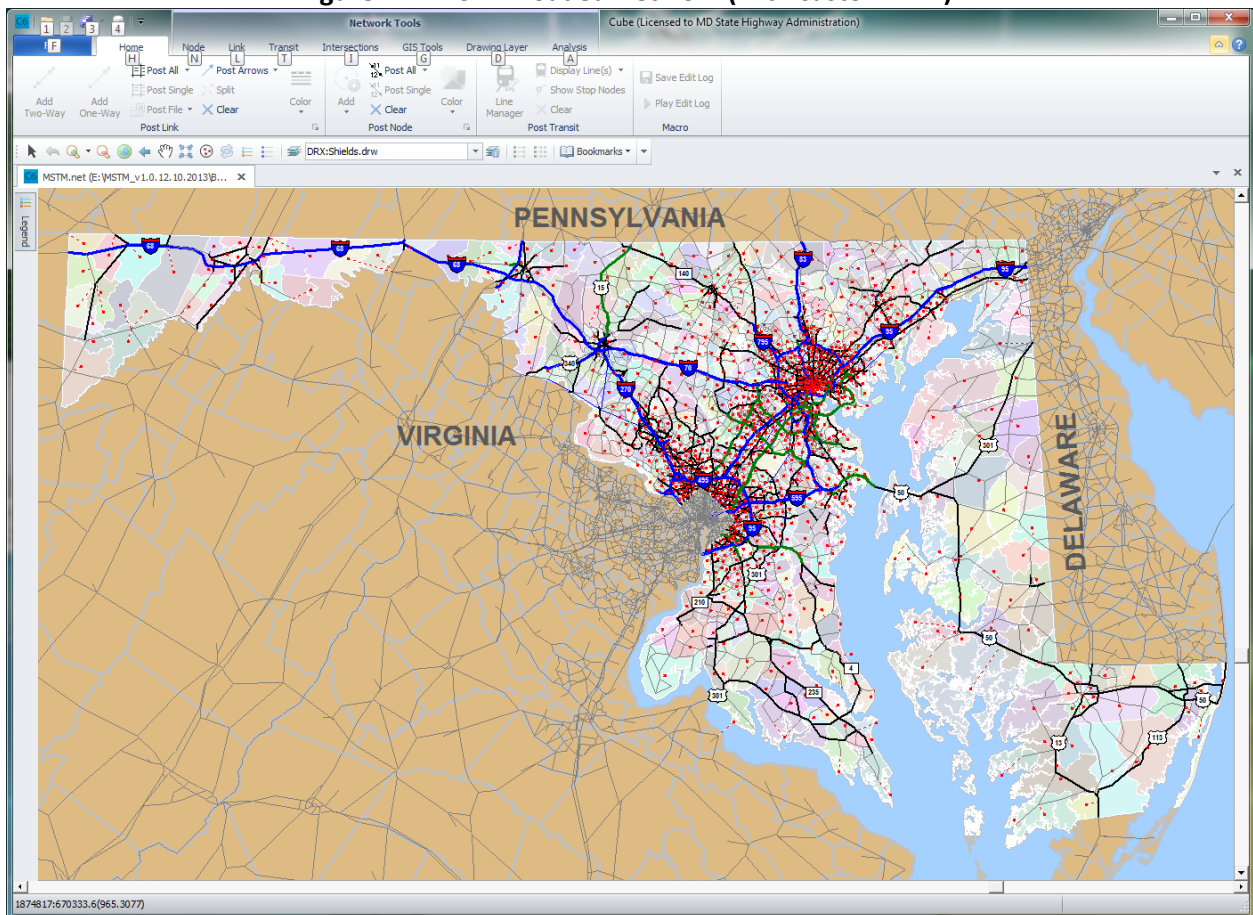
The statewide summary document also includes the system date and time at model execution, as well as the system date and time upon model completion. This is useful, as most modelers

want to be able to track the model run times for various scenarios. The summary reports for the Base_2007 and CLRP_2030 scenarios are available in Appendix A and B respectively. Although results may vary somewhat from what is shown in these summaries, your results should be within several percentage points of these findings for the same scenario.

A completed model run will also include an “Outputs” sub-directory which will include the loaded network (**MSTM_Veh_Dly_Final.net**). This network includes simulated volumes for an average weekday, as well as volumes for each of the four time periods (AM, Midday, PM, and Nighttime). A complete list of the network link attributes is shown in Appendix C.

The MSTM includes a customized VPR file for the input MSTM.net file, as well as the MSTM_Veh_Dly_Final.net final loaded network that is located in the /Outputs directory. This VPR file is automatically called into CUBE when loading either the input or loaded networks. It includes the zonal layer, as well as color-coding the various facility types and adding roadway shields as a reference. A screen capture of what the loaded network should look like is shown in Figure 9.

Figure 12: MSTM Loaded Network (with custom VPR)



The default file locations of the custom VPR file is “E:\MSTM_1.0\”. Depending on where you installed MSTM, you may need to revise the path in order to reference the shapefiles, highway shield layers, etc., properly.

Also, within the scenario directory there is a sub-directory call “Exports”, this folder contains the output highway network as a shapefile. The scenario directory also contains a Validation folder. This folder consists of several summaries of model outputs, most of which are in *.csv format. This format allows the data to be easily brought into MS Excel, where it can be further manipulated, graphed, etc.

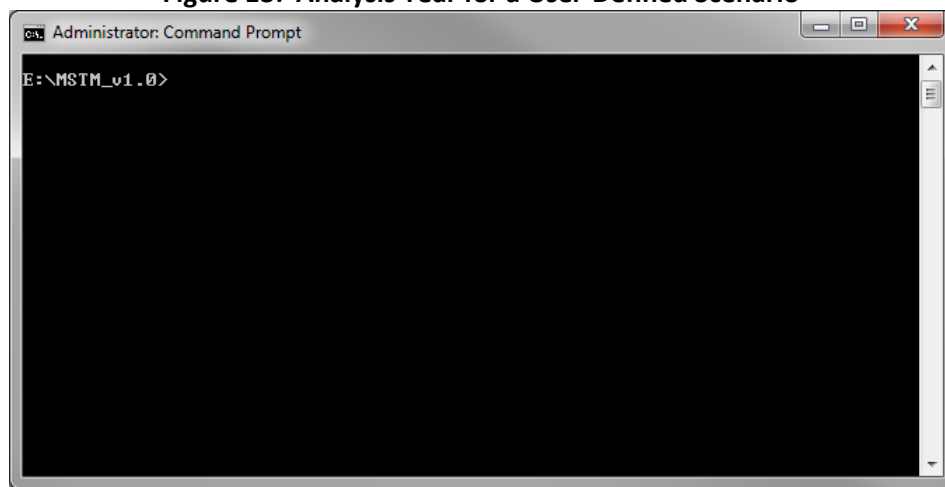
Figure 11b also illustrates what the directory structure would look like following a select link analysis and a select zone analysis. These analysis tools are part of the model set and once run, these sub-directories will be created. All select zone and select link analysis outputs will be organized in these sub-directories. Select link and select zone analysis is further described in Sections VI and VII.

Running MSTM From a DOS Command Line

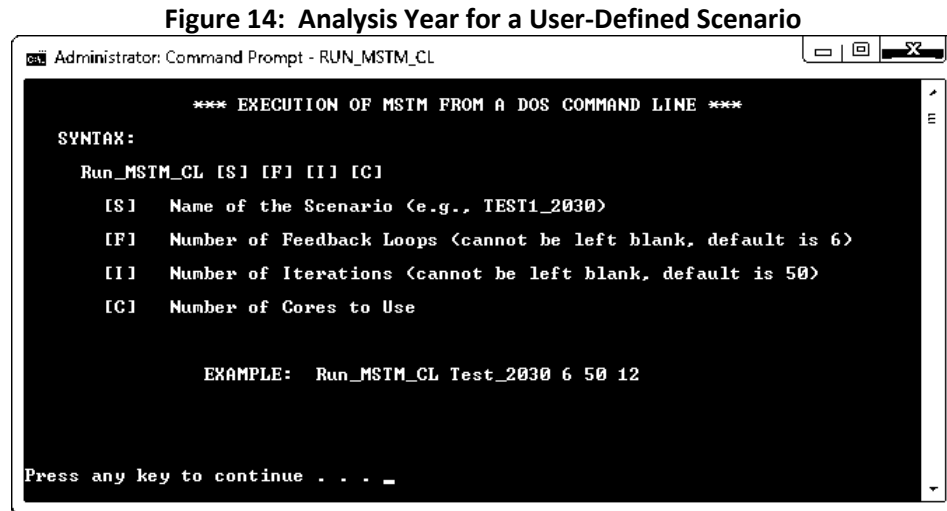
The Maryland Statewide Model can also be executed from a DOS command line. This functionality was added to provide an interface that was more supportive of integrating the model with other analysis tools or post processors. The command line interface does not require any user prompts and will run completely once executed.

Once a scenario is setup, click on the Windows start button and type “cmd” in the search window. This will open up a DOS prompt (Figure 13). Change to the model’s root directory, in this example, its “E:\MSTM_v21.0”

Figure 13: Analysis Year for a User-Defined Scenario



Typing “Run_MSTM_CL” will bring up a help screen that will detail the proper syntax of this command (Figure 14).



This syntax is as follows:

Run_MSTM_CL {scenario} {# of Feedback loops} {# of iterations} {# of cores}

If you created a scenario called “Test_2030”, and you wanted to run that scenario using the standard 6 speed beedback lops and the standard 50 maximum iterations to reach convergence of the user-equilibrium assignment, and were running this on a PC with 12 cores – the command like would be:

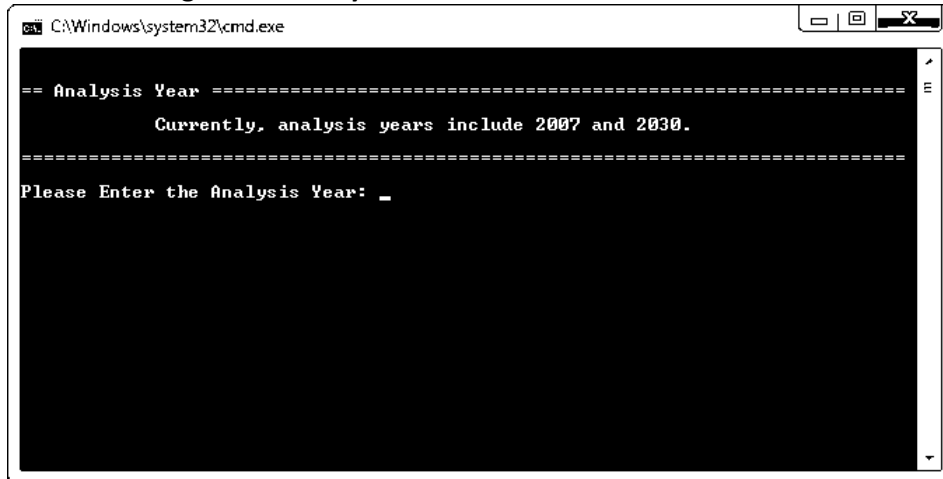
Run_MSTM_CL Test_2030 6 50 12

The model run will still create the same standard reports. The general Summary Report will name this scenario “Test_2030 / 6 / 50”. This will retain the number of feedback loops (6) and the number of iterations (50) that were assumed.

IV. Running a User-Defined Scenario

To begin a user-defined scenario, select Option 2: “Create Set-up for a New Scenario” at the main MSTM Menu. The model will then prompt you to select an analysis year (Figure 15). Currently, possible analysis years are 2007 and 2030.

Figure 15: Analysis Year for a User-Defined Scenario



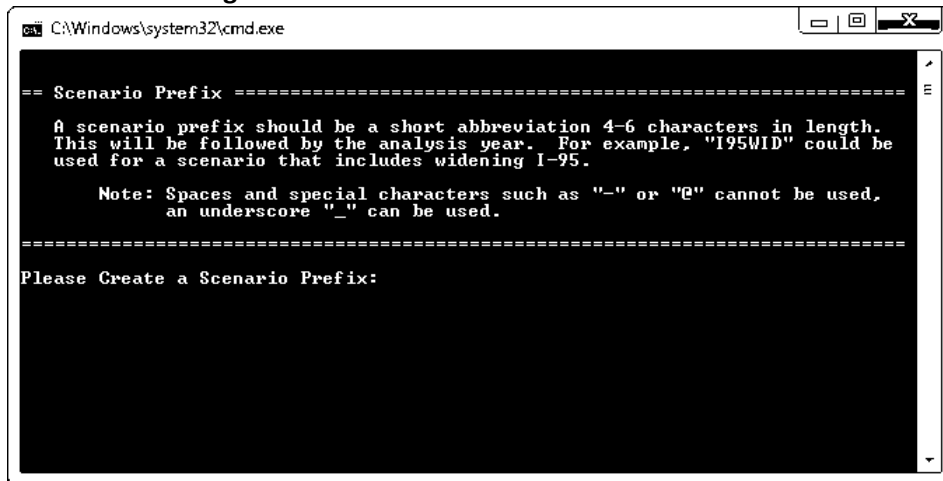
```
CA:\Windows\system32\cmd.exe

== Analysis Year =====
      Currently, analysis years include 2007 and 2030.
=====

Please Enter the Analysis Year: _
```

The subsequent screen prompts a scenario prefix (Figure 16). This should be a brief description of the scenario (e.g, “I95wide” could be used to represent a widening along I-95). **Spaces and special characters cannot be used.**

Figure 16: Prefix for a User-Defined Scenario



```
CA:\Windows\system32\cmd.exe

== Scenario Prefix =====

A scenario prefix should be a short abbreviation 4-6 characters in length.
This will be followed by the analysis year. For example, "I95WID" could be
used for a scenario that includes widening I-95.

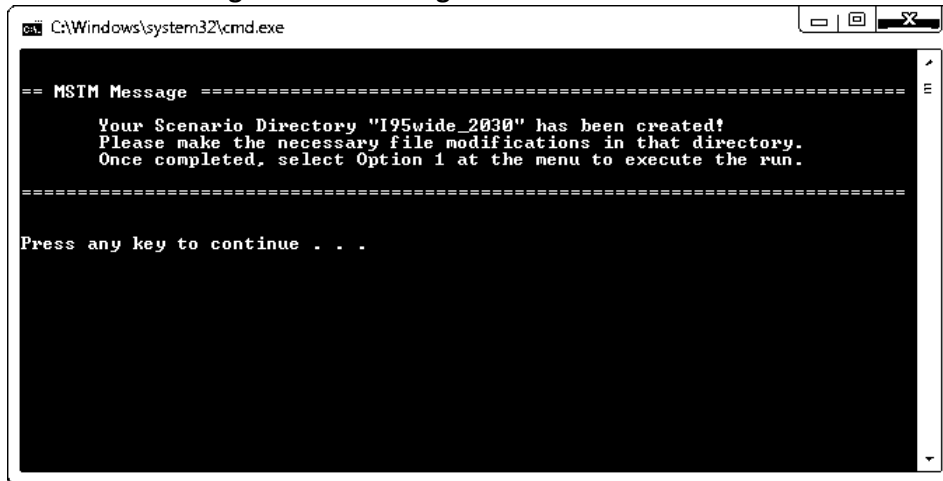
      Note: Spaces and special characters such as "-" or "@" cannot be used,
      an underscore "_" can be used.

=====

Please Create a Scenario Prefix:
```

The scenario name will combine the prefix with the analysis year, in this example; the scenario would be called “I95wide_2030”

Figure 17: Creating a User-Defined Scenario

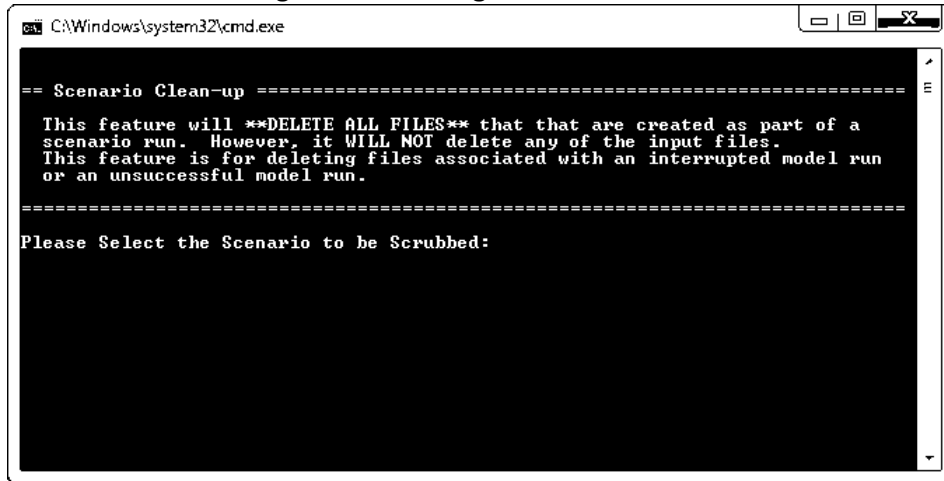


Once you've created a scenario, you can edit any of the files in the scenario directory. However, you cannot change any of the file names. Typical modifications for a user-defined scenario include modification to the land use file (../inputs/Activities.csv), the highway network file (../inputs/MSTM.net) or any of the parameters (../Parameters/parameters.dat).

V. Cleaning a Directory Following a Failed Run

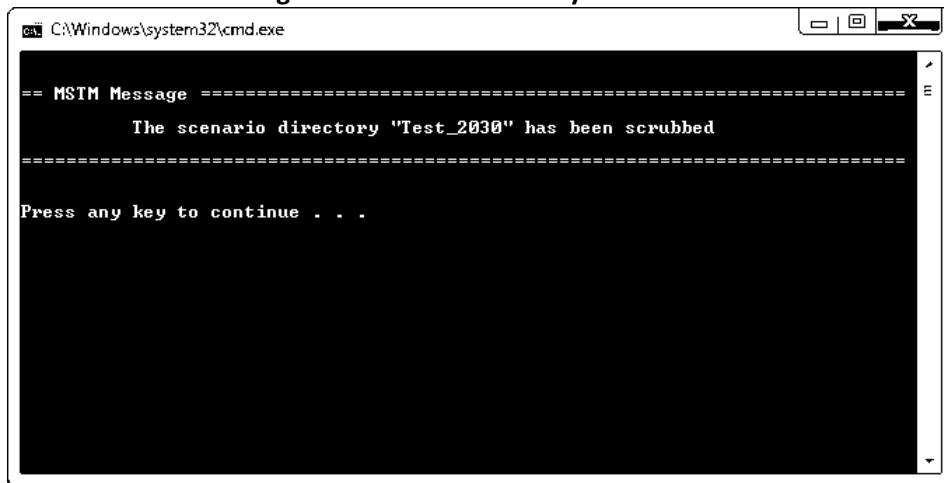
During execution of the model, several sub-directories are created, along with temporary files, etc. that can be substantial in size. In the event of an incomplete or cancelled model run, the model directory structure can be restored to its clean state by executing Option 3 (Figure 18).

Figure 18: Cleaning a Scenario Folder



This utility deletes any temporary files, files created by cluster, etc. Once completed, the screen shown in Figure 19 will appear. This utility does not delete any scenario directories, only the files that were created as part of the model run.

Figure 19: MSTM Directory Structure



VI. Performing Select Link Analysis

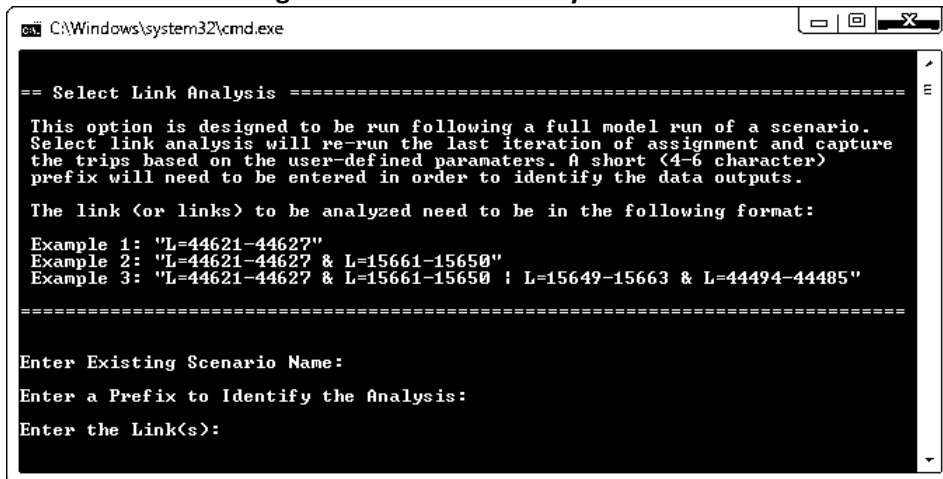
The MSTM menu also includes an option for performing select link analysis. Since this is a common type of analysis, these capabilities are built-into the model executable and require minimal effort. The select link analysis tool is designed to be executed following a complete model run. When the first select link analysis is performed, a sub-directory called “SelectLink” will be created in the scenario directory.

Upon executing option 4 (Run Select Link Analysis), a series of prompts will appear (Figure 20), the first prompt asks the user to “Enter Existing Scenario Name”. The user must type the name of an existing scenario exactly. For example, to run select link analysis on the 2030 CLRP network, the user must enter **CLRP_2030**.

The second prompt asks for a prefix for the select link analysis, this should be a short 4 to 6 alpha-numeric character string that identifies the run.

The final prompt is where the user keys the actual code for the select link analysis. This can be for a single link, a link pair, or a combination of links. The syntax is shown in the user screen and should be entered as shown in the examples (without the quotes).

Figure 20: MSTM Directory Structure



```
CA\Windows\system32\cmd.exe

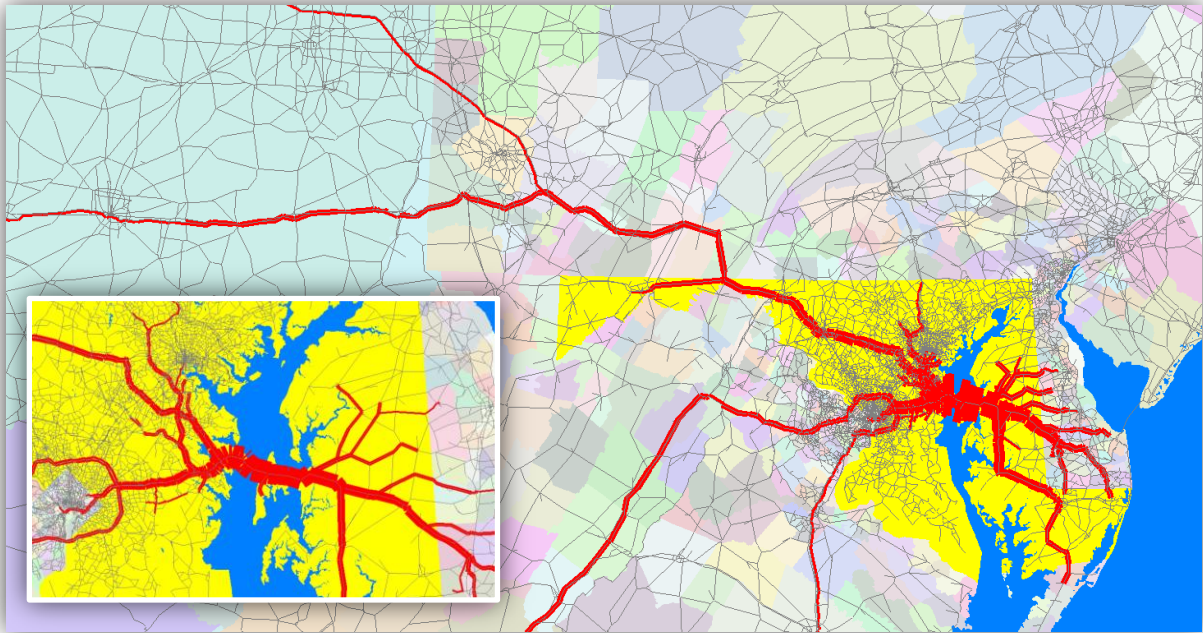
== Select Link Analysis =====
This option is designed to be run following a full model run of a scenario.
Select link analysis will re-run the last iteration of assignment and capture
the trips based on the user-defined parameters. A short (4-6 character)
prefix will need to be entered in order to identify the data outputs.

The link <or links> to be analyzed need to be in the following format:
Example 1: "L=44621-44627"
Example 2: "L=44621-44627 & L=15661-15650"
Example 3: "L=44621-44627 & L=15661-15650 ; L=15649-15663 & L=44494-44485"
=====

Enter Existing Scenario Name:
Enter a Prefix to Identify the Analysis:
Enter the Link(s):
```

On the SHA model PC, select link analysis takes approximately 6 hours, but that may vary depending on how many links are being tracked. Figure 21 shows the results of a select link analysis of vehicles traveling along I-95 between the Baltimore and Capital Beltways.

Figure 21: Sample Select Link Output (Chesapeake Bay Bridge)



The output network from the select link analysis is located in the “SelectLink” sub-directory of the Scenario. During the select link model run, vehicles are tracked over the course of the day, including the each of the four time periods. Vehicle types are also tracked in order to evaluate trucks versus autos that meet the select link criteria. A listing of the new link attributes that are created during select link analysis is listed in Appendix D.

VII. Performing Select Zone Analysis

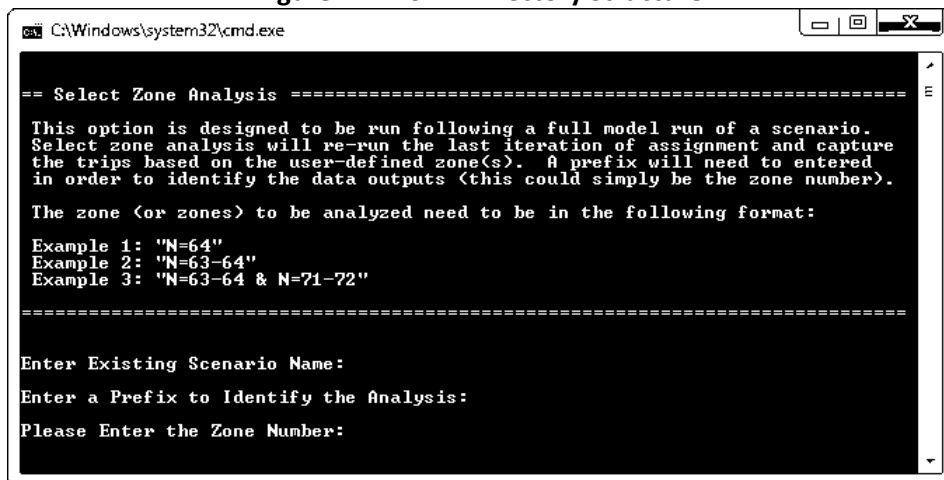
The MSTM menu also includes an option for performing select zone analysis. Since this is a common type of analysis, these capabilities are built-into the model executable and require minimal effort. The select zone analysis tool is designed to be executed following a complete model run. When the first select zone analysis is performed, a sub-directory called “SelectZone” will be created in the scenario directory.

Upon executing option 5 (Run Select Zone Analysis), a series of prompts will appear (Figure 22), the first prompt asks the user to “Enter Existing Scenario Name”. The user must type the name of an existing scenario exactly. For example, to run select zone analysis on the 2030 CLRP network, the user must enter **CLRP_2030**.

The second prompt asks for a prefix for the select zone analysis, this should be a short 4 to 6 alpha-numeric character string that identifies the run.

The final prompt is where the user keys the actual code for the select zone analysis. This can be for a single zone, or a combination of links. The syntax is shown in the user screen and should be entered as shown in the examples (without the quotes).

Figure 22: MSTM Directory Structure



```
C:\Windows\system32\cmd.exe

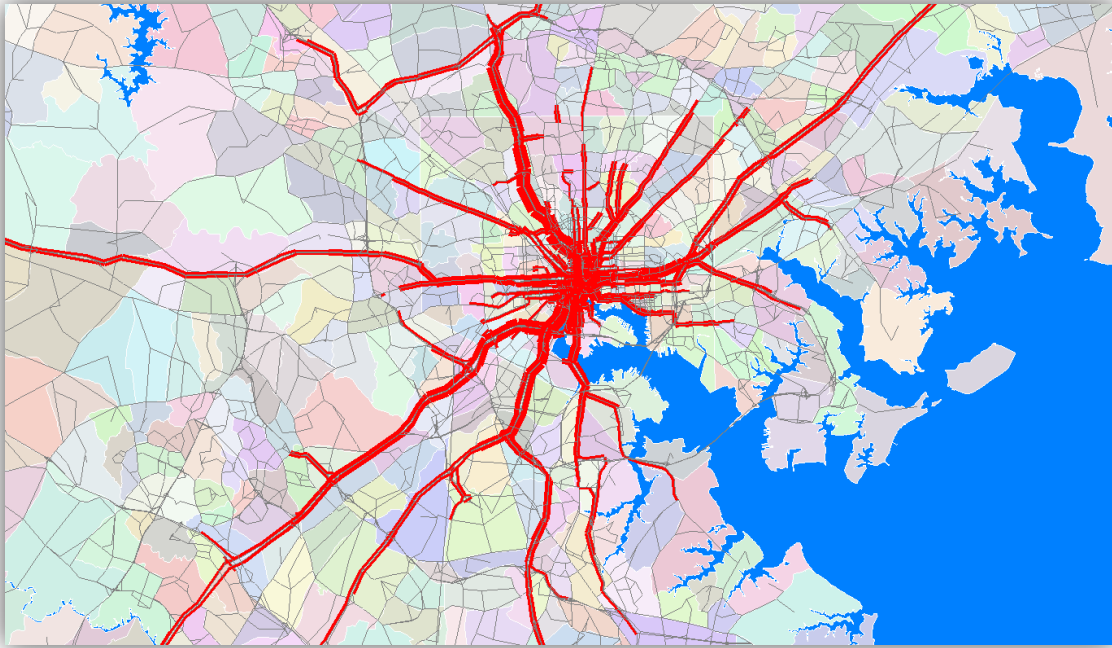
== Select Zone Analysis =====
This option is designed to be run following a full model run of a scenario.
Select zone analysis will re-run the last iteration of assignment and capture
the trips based on the user-defined zone(s). A prefix will need to be entered
in order to identify the data outputs (this could simply be the zone number).

The zone <or zones> to be analyzed need to be in the following format:
Example 1: "N=64"
Example 2: "N=63-64"
Example 3: "N=63-64 & N=71-72"
=====

Enter Existing Scenario Name:
Enter a Prefix to Identify the Analysis:
Please Enter the Zone Number:
```

On the SHA model PC, select zone analysis takes approximately 6 hours, but that may vary depending on how many zones are being tracked. Figure 23 shows the results of a select link analysis of vehicles traveling along I-95 between the Baltimore and Capital Beltways.

Figure 23: Sample Select Zone Output



APPENDIX A-1: Model Summary for 2007

```

=====
==      Maryland Statewide Transportation Model (MSTM) version 1.0      ==
==                               STATEWIDE SUMMARY REPORT                               ==
=====
                                         Scenario: Base_2007 / 6 / 50

SOCIOECONOMIC DATA SUMMARY
Total Households..... 2,128,042
Total Enrollment..... 821,028
Total Employment..... 2,774,229
  Retail Employment..... 493,703
  Office Employment..... 1,136,685
  Industrial Employment..... 319,902
  Other Employment..... 823,939

DAILY PERSON TRIP SUMMARY
Daily Total Person Trips..... 21,965,383
Single-Occupant Auto Persons..... 11,956,374
2-Occupant Auto Persons..... 8,609,929
3-Occupant Auto Persons..... 563,241
Bus Persons..... 345,369
Express Bus Persons..... 1,006
Rail Persons..... 460,553
Commuter Rail Persons..... 28,911

DAILY VEHICLE TRIP SUMMARY
Total Daily Vehicles Assigned ..... 15,792,384
Total Daily Autos Assigned ..... 15,356,983
  Single-Occupant Vehicles..... 10,449,431
  High-Occupant vehicles (2)..... 3,737,375
  High-Occupant vehicles (3+)..... 131,641
  Commercial Vehicles..... 1,003,980
  Regional Autos..... 34,556
Total Daily Trucks Assigned ..... 435,401
  Single-Unit Trucks..... 229,402
  Multi-Unit Trucks..... 202,795
  Regional Trucks..... 3,204

DAILY VEHICLE MILES OF TRAVEL SUMMARY
Total Daily System VMT ..... 156,752,384
Auto VMT ..... 146,603,638
Truck VMT ..... 10,148,620
Daily VMT by Facility Type
  Interstate VMT..... 48,367,040
  Freeway VMT..... 6,050,078
  Expressway VMT..... 6,395,511
  Major Arterial VMT..... 41,430,041
  Minor Arterial VMT..... 24,924,634
  Collector VMT..... 13,060,387
  Local/Centroid Connector..... 16,524,693

DAILY VEHICLE HOURS OF TRAVEL SUMMARY
Total Daily System VHT ..... 6,116,704
Auto VHT ..... 5,752,728
Truck VHT ..... 363,976
Daily VHT by Facility Type
  Interstate VHT..... 1,411,908
  Freeway VHT..... 167,566
  Expressway VHT..... 212,739
  Major Arterial VHT..... 1,732,136
  Minor Arterial VHT..... 1,037,106
  Collector VHT..... 775,179
  Local/Centroid Connector..... 780,068

== Start: 03:38 PM on 02/10/2014                               End: 05:14 AM on 02/11/2014 ==
    
```


APPENDIX A-2: Model VMT Summary for 2007

Maryland and Statewide Transportation Model (MSTM) version 1.0
 STATEWIDE AVERAGE WEEKDAY VMT SUMMARY REPORT

scenario: Base_2007

County	Interstate	Freeway/ Expressway	Principal Arterial	Minor Arterial	collector	Local/ centroid	TOTAL
Allegany	659,529	0	535,185	176,602	0	466,549	1,837,863
Anne Arundel	3,698,388	4,764,941	2,356,375	2,578,860	836,815	1,515,411	15,750,799
Baltimore	11,278,024	984,324	3,983,489	3,083,519	2,250,712	1,652,805	23,232,877
Calvert	0	0	1,202,356	501,316	158,408	336,377	2,198,457
Caroline	0	0	50,422	871,812	29,183	213,124	1,164,541
Carroll	116,621	0	1,508,502	1,499,272	1,262,603	594,553	15,750,799
Cecil	2,048,439	0	737,817	1,209,715	502,439	396,751	4,895,164
Charles	0	0	1,688,527	772,149	398,155	568,923	3,427,754
Dorchester	0	0	198,787	564,005	51,492	251,821	1,066,105
Frederick	3,679,041	569,258	1,367,173	1,683,245	590,689	613,683	8,503,081
Garrett	354,806	0	238,287	402,767	0	361,710	1,357,570
Harford	2,542,720	0	1,643,867	1,430,897	1,085,058	824,846	7,527,389
Howard	4,258,189	2,243,110	1,224,938	1,009,139	1,078,114	828,277	10,641,766
Kent	0	0	43,723	494,933	13,589	65,382	617,626
Montgomery	7,471,513	654,529	7,693,842	2,501,750	1,238,256	2,031,138	21,611,022
Prince Georges	7,752,059	2,242,234	7,078,080	1,446,612	1,906,525	2,244,282	22,669,785
Queen Annes	0	0	970,327	602,254	120,020	289,254	1,981,855
St. Marys	0	0	1,401,329	362,245	219,803	816,311	2,799,687
Somerset	0	0	377,630	239,638	23,418	190,837	831,524
Talbot	0	0	497,014	373,460	291,789	206,108	1,368,371
Washington	2,317,043	69,426	786,302	908,479	0	820,424	4,901,673
Wicomico	0	0	1,102,202	581,736	528,000	367,688	2,579,626
Worcester	0	0	794,548	109,201	319,072	256,996	1,479,817
Baltimore City	2,190,671	917,767	3,949,317	1,521,027	156,248	591,443	9,326,480
TOTAL	48,367,040	12,445,589	41,430,041	24,924,634	13,060,387	16,524,693	156,752,384

NOTES: The interstate VMT includes the following ramp VMT: 2,738,896
 Collector, Local and Centroid Connector VMT have not been validated

APPENDIX A-3: Model VHT Summary for 2007

Maryland Statewide Transportation Model (MSTM) version 1.0
 STATEWIDE AVERAGE WEEKDAY VHT SUMMARY REPORT

Scenario: Base_2007

County	Interstate	Freeway/ Expressway	Principal Arterial	Minor Arterial	Collector	Local/ Centroid	TOTAL
Alleghany	15,228	0	16,518	5,905	0	18,974	56,625
Anne Arundel	105,786	153,134	95,040	112,725	47,126	72,611	586,419
Baltimore	336,111	23,805	165,410	129,992	132,635	84,713	872,671
Calvert	0	0	37,480	16,783	34,515	12,339	101,117
Caroline	0	0	1,474	30,020	1,057	7,733	40,284
Carroll	2,894	0	55,534	54,629	59,382	24,126	586,419
Cecil	60,524	0	24,050	45,352	25,138	15,594	170,655
Charles	0	0	56,640	27,263	17,696	24,105	125,704
Dorchester	85,218	0	6,815	18,243	1,720	9,489	36,266
Frederick	7,394	13,474	75,636	73,244	26,603	27,425	301,602
Garrett	79,027	0	7,220	12,760	0	13,271	40,645
Harford	115,152	0	57,775	53,853	48,462	34,888	274,002
Howard	0	54,910	45,306	41,728	78,816	41,291	377,200
Kent	0	0	1,510	15,633	454	2,422	20,019
Montgomery	250,472	16,539	347,330	115,105	71,871	110,528	911,846
Prince Georges	241,460	77,404	301,402	63,893	114,999	112,943	912,097
Queen Annes	0	0	35,863	19,938	4,215	11,344	71,361
St. Marys	0	0	43,049	18,565	10,959	33,078	103,651
Somerset	0	0	11,144	7,474	850	7,013	26,481
Talbot	0	0	18,880	17,373	27,128	8,136	71,518
Washington	53,100	1,452	30,476	31,544	0	34,870	151,441
Wicomico	0	0	43,560	24,682	34,386	15,464	118,092
Worcester	0	0	24,546	3,538	13,238	9,907	51,230
Baltimore City	70,113	36,185	198,833	81,640	11,482	35,971	434,213
TOTAL	1,422,463	376,902	1,701,489	1,021,880	762,734	768,235	6,053,703

NOTES: The interstate VHT includes the following ramp VHT: 135,399
 Collector, Local and Centroid Connector VHT have not been validated

APPENDIX B-1: Model Summary for 2030

```

=====
==      Maryland Statewide Transportation Model (MSTM) version 1.0      ==
==                               STATEWIDE SUMMARY REPORT                               ==
=====
                                     Scenario: CLRP_2030 / 6 / 50

SOCIOECONOMIC DATA SUMMARY
Total Households..... 2,669,061
Total Enrollment..... 821,028
Total Employment..... 3,835,248
  Retail Employment..... 579,688
  Office Employment..... 1,702,712
  Industrial Employment..... 400,442
  Other Employment..... 1,152,406

DAILY PERSON TRIP SUMMARY
Daily Total Person Trips..... 28,312,880
  Single-Occupant Auto Persons..... 15,619,832
  2-Occupant Auto Persons..... 10,741,065
  3-Occupant Auto Persons..... 714,805
  Bus Persons..... 249,889
  Express Bus Persons..... 3,660
  Rail Persons..... 932,061
  Commuter Rail Persons..... 51,569

DAILY VEHICLE TRIP SUMMARY
Total Daily Vehicles Assigned ..... 20,203,052
  Total Daily Autos Assigned ..... 19,646,351
    Single-Occupant Vehicles..... 13,498,647
    High-occupant vehicles (2)..... 4,585,563
    High-occupant vehicles (3+)..... 164,507
    Commercial Vehicles..... 1,351,744
    Regional Autos..... 45,890
  Total Daily Trucks Assigned ..... 556,701
    Single-Unit Trucks..... 294,589
    Multi-unit Trucks..... 258,422
    Regional Trucks..... 3,690

DAILY VEHICLE MILES OF TRAVEL SUMMARY
Total Daily System VMT ..... 206,725,350
  Auto VMT ..... 192,510,781
  Truck VMT ..... 14,214,378
  Daily VMT by Facility Type
    Interstate VMT..... 61,878,808
    Freeway VMT..... 7,893,275
    Expressway VMT..... 9,864,413
    Major Arterial VMT..... 52,201,865
    Minor Arterial VMT..... 34,441,067
    Collector VMT..... 18,478,582
    Local/Centroid Connector..... 21,967,341

DAILY VEHICLE HOURS OF TRAVEL SUMMARY
Total Daily System VHT ..... 8,791,305
  Auto VHT ..... 8,281,896
  Truck VHT ..... 509,409
  Daily VHT by Facility Type
    Interstate VHT..... 1,916,028
    Freeway VHT..... 232,904
    Expressway VHT..... 413,864
    Major Arterial VHT..... 2,356,734
    Minor Arterial VHT..... 1,604,877
    Collector VHT..... 1,246,031
    Local/Centroid Connector..... 1,020,866

== Start: 04:53 PM on 02/12/2014                               End: 09:21 AM on 02/13/2014 ==
    
```

APPENDIX B-2: Model VMT Summary for 2030

Maryland Statewide Transportation Model (MSTM) version 1.0 STATEWIDE AVERAGE WEEKDAY VMT SUMMARY REPORT										
Scenario: CLRP_2030										
County	Interstate	Freeway/ Expressway	Principal Arterial	Minor Arterial	Collector	Local/ Centroid	TOTAL			
Allegany	765,222	0	560,798	179,488	0	515,780	2,021,287			
Anne Arundel	5,007,171	5,593,269	3,144,282	3,239,494	1,151,648	2,021,599	20,157,467			
Baltimore	13,377,950	1,151,404	4,633,907	3,849,569	2,723,213	1,893,649	27,629,675			
Calvert	0	0	1,805,056	861,862	201,269	507,679	3,375,867			
Caroline	0	0	77,588	1,239,030	43,365	320,915	1,680,898			
Carroll	179,689	0	2,087,651	1,996,607	1,953,142	846,607	20,157,467			
Cecil	2,707,474	0	1,269,755	1,963,690	831,377	681,916	7,454,210			
Charles	0	0	2,775,121	1,213,037	815,130	939,527	5,742,815			
Dorchester	0	0	258,700	727,970	64,229	305,584	1,356,483			
Frederick	5,375,613	961,741	1,968,469	3,027,549	1,189,860	1,020,340	13,543,565			
Garrett	413,420	0	269,141	460,971	0	406,298	1,549,831			
Harford	3,601,814	0	2,245,680	1,908,394	1,530,422	1,192,542	10,478,853			
Howard	5,493,351	3,401,741	1,630,222	1,405,141	1,524,821	1,196,110	14,651,391			
Kent	0	0	63,939	644,137	17,250	81,878	807,205			
Montgomery	9,467,095	1,089,137	8,654,755	3,117,567	1,404,423	2,408,051	26,141,017			
Prince Georges	9,338,056	4,378,439	7,436,040	2,180,356	2,851,540	2,906,140	29,090,569			
Queen Annes	0	0	1,363,001	847,156	179,446	430,441	2,820,044			
St. Marys	0	0	1,878,438	451,760	320,117	948,784	3,599,100			
Somerset	0	0	794,628	644,892	37,945	529,707	2,007,172			
Talbot	0	0	669,126	502,372	359,280	255,553	1,786,331			
Washington	3,609,185	86,540	1,131,506	1,218,191	0	1,068,708	7,114,128			
Wicomico	0	0	1,604,549	759,200	637,275	470,009	3,471,032			
Worcester	0	0	1,154,758	157,300	462,486	350,963	2,125,507			
Baltimore City	2,542,795	1,095,416	4,724,754	1,845,332	180,344	668,560	11,057,207			
TOTAL	61,878,808	17,757,688	52,201,865	34,441,067	18,478,582	21,967,341	206,725,350			

NOTES: The interstate VMT includes the following ramp VMT: 3,391,502
 Collector, Local and Centroid Connector VMT have not been validated

APPENDIX B-3: Model VHT Summary for 2030

Maryland Statewide Transportation Model (MSTM) version 1.0
 STATEWIDE AVERAGE WEEKDAY VHT SUMMARY REPORT

Scenario: CLR_P_2030

County	Interstate	Freeway/ Expressway	Principal Arterial	Minor Arterial	Collector	Local/ Centroid	TOTAL
Allegany	17,947	0	17,526	6,043	0	21,076	62,592
Anne Arundel	151,296	204,875	146,218	160,246	72,877	96,456	831,974
Baltimore	425,421	29,965	204,099	177,588	141,104	98,077	1,076,249
Calvert	0	0	57,574	32,115	86,120	18,619	194,428
Caroline	0	0	2,264	45,659	1,631	11,609	61,162
Carroll	4,724	0	85,194	81,299	112,078	34,339	831,974
Cecil	96,770	0	42,694	88,967	65,668	26,848	320,948
Charles	0	0	106,685	45,193	41,415	37,804	231,096
Dorchester	0	0	8,949	23,489	2,144	11,434	46,015
Frederick	150,445	23,163	133,860	190,281	84,802	44,976	627,530
Garrett	8,809	0	8,211	14,577	0	14,883	46,478
Harford	102,048	0	84,720	77,651	82,862	50,257	397,539
Howard	156,163	91,722	73,322	62,746	90,457	58,561	532,972
Kent	0	0	2,196	20,323	576	3,023	26,117
Montgomery	334,894	36,901	409,726	158,079	100,204	131,620	1,171,432
Prince Georges	326,253	204,243	345,883	103,928	169,244	145,066	1,294,609
Queen Annes	0	0	53,659	31,479	6,542	16,923	108,602
St. Marys	0	0	58,104	23,928	28,204	36,351	146,587
Somerset	0	0	26,703	21,633	1,419	19,026	68,781
Talbot	0	0	25,520	29,942	50,268	10,000	115,730
Washington	85,285	1,798	45,961	42,164	0	45,166	220,373
Wicomico	0	0	85,358	35,313	52,282	19,101	192,054
Worcester	0	0	35,473	5,041	22,288	13,406	76,208
Baltimore City	89,472	47,012	259,741	105,687	15,253	41,566	558,737
TOTAL	1,949,535	639,678	2,319,639	1,583,370	1,227,437	1,006,190	8,725,848

NOTES: The interstate VHT includes the following ramp VHT: 179,099
 Collector, Local and Centroid Connector VHT have not been validated

APPENDIX C: Listing of Link Attributes

Link Attribute	Description
A	A-Node
B	B-Node
SWFT	Statewide Facility Type 1 = Interstate 2 = Freeway 3 = Expressway 4 = Major Arterial 5 = Minor Arterial 6 = Collector 7 = Unused 8 = Medium Speed Ramps 9 = High Speed Ramps 10 = Local Roads 11 = Centroid Connector 12 = Unused 13 = Drive Access Link (Park N Ride) 14 = Unused 15 = Rail Links 16 = Unused 17 = Unused 18 = unused 19 = Drive Access – Intercity Bus 20 = Drive Access – Intercity Rail 21 = Park and Ride – Highway Walk Like 22 = Unused 23 = Park and Ride – Rail Walk Link 24 = Rail and Highway Walk Links 25 = Unused 26 = AmTrack
AREATYPE	Area type (based on Activity Density, where ActDen = (Total Emp + Ret Emp + HH)/acres 1 = ActDen: < 0.3914 2 = ActDen: 0.3915 – 0.9446 3 = ActDen: 0.9447 – 2.7505 4 = ActDen: 2.7508 – 3.6032 5 = ActDen: 3.6033 – 5.3648 6 = ActDen: 5.3649 – 7.7239 7 = ActDen: 7.7240 – 12.0503 8 = ActDen: 12.0504 – 31.2705 9 = ActDen: > 31.27505
RT_ID	Route ID
RT_NAME	Route Name
JUR_NAME	Jurisdiction Name
MODEL	Refers to the model of origin, either the MWCOG or BMC
DISTANCE	Link distance in miles
A_B	Text string of a-node & b-node joined by an underscore (for joining centerline data)
SMZ	Statewide model zone (MD = 1-1179)
AMLIMIT	0 = No Restrictions 3 = HOV-3 Only 9 = All Vehicles Prohibited
PMLIMIT	1 = General Use 4 = No Med/Heavy Trucks
OPLIMIT	2 = HOV-2 Only 5 = Airport Only
STN_ID	SHA Count Station ID
FIPS	County FIPS Code (State of Maryland = (24001- 24510)) 24001 = Allegheny 24021 = Frederick 24039 = Somerset 24003 = Anne Arundel 24023 = Garrett 24041 = Talbot 24005 = Baltimore 24025 = Harford 24043 = Washington 24009 = Calvert 24027 = Howard 24045 = Wicomico 24011 = Caroline 24029 = Kent 24047 = Worcester 24013 = Carroll 24031 = Montgomery 24510 = Baltimore City 24015 = Cecil 24033 = Prince Georges 24017 = Charles 24035 = Queen Anne’s 24019 = Dorchester 24037 = St. Mary’s
AM_AUTOS	AM Peak Period Autos (6:30 am to 9:30 am)
MD_AUTOS	Middyay Period Autos (9:30 am to 3:30 pm)
PM_AUTOS	PM Peak Period Autos (3:30 pm to 6:30 pm)
NT_AUTOS	Nighttime Period Autos (6:30 pm to 6:30 am)
AM_COMVEH	AM Peak Period Commercial Vehicles (6:30 am to 9:30 am)
MD_COMVEH	Middyay Period Commercial Vehicles (9:30 am to 3:30 pm)
PM_COMVEH	PM Peak Period Commercial Vehicles (3:30 pm to 6:30 pm)
NT_COMVEH	Nighttime Period Commercial Vehicles (6:30 pm to 6:30 am)
AM_SDSUT	AM Peak Period Short-Distance Single-Unit Trucks (6:30 am to 9:30 am)
MD_SDSUT	MD Peak Period Short-Distance Single-Unit Trucks (9:30 am to 3:30 pm)

Link Attribute	Description
PM_SDSUT	PM Peak Period Short-Distance Single-Unit Trucks (3:30 pm to 6:30 pm)
NT_SDSUT	NT Peak Period Short-Distance Single-Unit Trucks (6:30 pm to 6:30 am)
AM_SDMUT	AM Peak Period Short-Distance Multi-Unit Trucks (6:30 am to 9:30 am)
MD_SDMUT	MD Peak Period Short-Distance Multi-Unit Trucks (9:30 am to 3:30 pm)
PM_SDMUT	PM Peak Period Short-Distance Multi-Unit Trucks (3:30 pm to 6:30 pm)
NT_SDMUT	NT Peak Period Short-Distance Multi-Unit Trucks (6:30 pm to 6:30 am)
AM_LDTRK	AM Peak Period Long-Distance Trucks (6:30 am to 9:30 am)
MD_LDTRK	MD Peak Period Long-Distance Trucks (9:30 am to 3:30 pm)
PM_LDTRK	PM Peak Period Long-Distance Trucks (3:30 pm to 6:30 pm)
NT_LDTRK	NT Peak Period Long-Distance Trucks (6:30 pm to 6:30 am)
AM_LDAUTO	AM Peak Period Long-Distance Autos (6:30 am to 9:30 am)
MD_LDAUTO	MD Peak Period Long-Distance Autos (9:30 am to 3:30 pm)
PM_LDAUTO	PM Peak Period Long-Distance Autos (3:30 pm to 6:30 pm)
NT_LDAUTO	NT Peak Period Long-Distance Autos (6:30 pm to 6:30 am)
COMVEH24	All Commercial Vehicles During an Average Weekday
LDAUTO24	All Long-Distance Autos During an Average Weekday
LDTRK24	All Long-Distance Trucks During an Average Weekday
SDSUT24	All Short-Distance Single-Unit Trucks During an Average Weekday
SDMUT24	All Short-Distance Multi-Unit Trucks During an Average Weekday
AUTO24	Total Autos During an Average Weekday (includes Commercial Vehicles, and long-Distance Autos)
TRUCK24	Total Trucks During an Average Weekday (includes Short-Distance Single-Unit and Multi-Unit Trucks, as well as Long-Distant Trucks)
VEHS24	Total Vehicles During an Average Weekday [Auto24 + Truck24]
AM_VMT	AM Peak Period VMT (6:30 am to 9:30 am)
MD_VMT	MD Peak Period VMT (9:30 am to 3:30 pm)
PM_VMT	PM Peak Period VMT (3:30 pm to 6:30 pm)
NT_VMT	VT Period VMT (6:30 pm to 6:30 am)
VHT24	Vehicle Hours Travelled throughout the entire day
VMT24	Vehicle Miles Travelled throughout the entire day
CONGSPD_AM	Congested speed during the AM period (6:30 am to 9:30 am)
CONGSPD_MD	Congested speed during the MD period (9:30 am to 3:30 pm)
CONGSPD_PM	Congested speed during the PM period (3:30 pm to 6:30 pm)
CONGSPD_NT	Congested speed during the nighttime period (6:30 pm to 6:30 am)
MIN_CONGSPD	Minimal Congested Speed throughout the entire day

APPENDIX D: Select Link Analysis – Link Attributes

The following table describes the main link attributes that result from the select link analysis.

Link Attribute	Description
AM_COMVEH_SLA	AM Commercial Vehicles that meet the select link criteria
AM_SDSUT_SLA	AM Medium Heavy-Duty Trucks that meet the select link criteria
AM_SDMUT_SLA	AM Heavy Heavy-Duty Trucks that meet the select link criteria
AM_LDTRKS_SLA	AM Commercial Vehicles that meet the select link criteria
AM_LDAUTO_SLA	AM Regional Autos that meet the select link criteria
AM_AUTOS_SL_SLA	AM Total Autos that meet the select link criteria
AM_TRUCKS_SL_SLA	AM Total Trucks that meet the select link criteria
AM_ALL_VEHS_SL_SLA	AM Total Vehicles (Autos + Trucks) that meet the select link criteria
MD_COMVEH_SLA	MD Commercial Vehicles that meet the select link criteria
MD_SDSUT_SLA	MD Medium Heavy-Duty Trucks that meet the select link criteria
MDSDMUT_SLA	MD Heavy Heavy-Duty Trucks that meet the select link criteria
MD_REGTRCKS_SLA	MD Commercial Vehicles that meet the select link criteria
MD_REG_AUTOS_SLA	MD Regional Autos that meet the select link criteria
MD_AUTOS_SL_SLA	MD Total Autos that meet the select link criteria
MD_TRUCKS_SL_SLA	MD Total Trucks that meet the select link criteria
MD_ALL_VEHS_SL_SLA	MD Total Vehicles (Autos + Trucks) that meet the select link criteria
PM_COMVEH_SLA	PM Commercial Vehicles that meet the select link criteria
PM_SDSUT_SLA	PM Medium Heavy-Duty Trucks that meet the select link criteria
PMSDMUT_SLA	PM Heavy Heavy-Duty Trucks that meet the select link criteria
PM_REGTRCKS_SLA	PM Commercial Vehicles that meet the select link criteria
PM_REG_AUTOS_SLA	PM Regional Autos that meet the select link criteria
PM_AUTOS_SL_SLA	PM Total Autos that meet the select link criteria
PM_TRUCKS_SL_SLA	PM Total Trucks that meet the select link criteria
PM_ALL_VEHS_SL_SLA	PM Total Vehicles (Autos + Trucks) that meet the select link criteria
NT_COMVEH_SLA	NT Commercial Vehicles that meet the select link criteria
NT_SDSUT_SLA	NT Medium Heavy-Duty Trucks that meet the select link criteria
NTSDMUT_SLA	NT Heavy Heavy-Duty Trucks that meet the select link criteria
NT_REGTRCKS_SLA	NT Commercial Vehicles that meet the select link criteria
NT_REG_AUTOS_SLA	NT Regional Autos that meet the select link criteria
NT_AUTOS_SL_SLA	NT Total Autos that meet the select link criteria
NT_TRUCKS_SL_SLA	NT Total Trucks that meet the select link criteria
NT_ALL_VEHS_SL_SLA	NT Total Vehicles (Autos + Trucks) that meet the select link criteria
COMMVEH24_SLA	Daily Commercial Vehicles that meet the select link criteria
LDAUTO24_SLA	Daily Regional Autos that meet the select link criteria
SDSUTRK24_SLA	Daily Medium Heavy-Duty Trucks that meet the select link criteria
HDTRK24_SLA	Daily Heavy Heavy-Duty Trucks that meet the select link criteria
AUTO24_SLA	Daily Autos that meet the select link criteria
TRUCK24_SLA	Daily Trucks that meet the select link criteria
VEHS24_SLA	Daily Vehicled that meet the select link criteria

APPENDIX E: Select Zone Analysis – Link Attributes

The following table describes the main link attributes that result from the select zone analysis.

Link Attribute	Description
AM_COMVEH_SLA	AM Commercial Vehicles that meet the select link criteria
AM_SDSUT_SLA	AM Short-Distance Single-Unit Trucks that meet the select link criteria
AM_SDMUT_SLA	AM Short-Distance Multi-Unit Trucks that meet the select link criteria
AM_LDTRK_SLA	AM Long-Distance Trucks that meet the select link criteria
AM_LDAUTO_SLA	AM Regional Autos that meet the select link criteria
AM_AUTOS_SLA	AM Total Autos that meet the select link criteria
AM_TRUCKS_SLA	AM Total Trucks that meet the select link criteria
AM_VEHS_SLA	AM Total Vehicles (Autos + Trucks) that meet the select link criteria
MD_COMVEH_SLA	MD Commercial Vehicles that meet the select link criteria
MD_SDSUT_SLA	MD Short-Distance Single-Unit Trucks that meet the select link criteria
MD_SDMUT_SLA	MD Short-Distance Multi-Unit Trucks that meet the select link criteria
MD_LDTRK_SLA	MD Long-Distance Trucks that meet the select link criteria
MD_LDAUTO_SLA	MD Regional Autos that meet the select link criteria
MD_AUTOS_SLA	MD Total Autos that meet the select link criteria
MD_TRUCKS_SLA	MD Total Trucks that meet the select link criteria
MD_VEHS_SLA	MD Total Vehicles (Autos + Trucks) that meet the select link criteria
PM_COMVEH_SLA	PM Commercial Vehicles that meet the select link criteria
PM_SDSUT_SLA	PM Short-Distance Single-Unit Trucks that meet the select link criteria
PM_SDMUT_SLA	PM Short-Distance Multi-Unit Trucks that meet the select link criteria
PM_LDTRK_SLA	PM Long-Distance Trucks that meet the select link criteria
PM_LDAUTO_SLA	PM Regional Autos that meet the select link criteria
PM_AUTOS_SLA	PM Total Autos that meet the select link criteria
PM_TRUCKS_SLA	PM Total Trucks that meet the select link criteria
PM_VEHS_SLA	PM Total Vehicles (Autos + Trucks) that meet the select link criteria
NT_COMVEH_SLA	NT Commercial Vehicles that meet the select link criteria
NT_SDSUT_SLA	NT Short-Distance Single-Unit Trucks that meet the select link criteria
NT_SDMUT_SLA	NT Short-Distance Multi-Unit Trucks that meet the select link criteria
NT_LDTRKS_SLA	NT Long-Distance Trucks that meet the select link criteria
NT_LDAUTO_SLA	NT Long-Distance Autos that meet the select link criteria
NT_AUTOS_SLA	NT Total Autos that meet the select link criteria
NT_TRUCKS_SLA	NT Total Trucks that meet the select link criteria
NT_VEHS_SLA	NT Total Vehicles (Autos + Trucks) that meet the select link criteria
COMVEH24_SLA	Daily Commercial Vehicles that meet the select link criteria
LDAUTO24_SLA	Daily Long-Distance Autos that meet the select link criteria
LDTRK24_SLA	Daily Long-Distance Trucks that meet the select link criteria
SDSUT24_SLA	Daily Short-Distance Single-Unit Trucks that meet the select link criteria
SDMUT24_SLA	Daily Short-Distance Multi-Unit Trucks that meet the select link criteria
AUTO24_SLA	Total Daily Autos that meet the select link criteria
TRUCK24_SLA	Total Daily Trucks that meet the select link criteria
VEHS24_SLA	Total Daily Vehicles that meet the select link criteria

Where “SLA” represents the prefix that was entered at model execution

APPENDIX F: Complete Model Directory Listing

Complete MSTM Directory File Listing

```

Q:\MSTM_v1.0
|   Run MSTM.exe
|   Run_MSTM_CL.exe
|
+---Base_2007
|   +---Inputs
|       Activities.csv
|       AmtrakLines(OP).lin
|       AmtrakLines(PK).lin
|       Areatype.dat
|       BusLines(OP).lin
|       BusLines(PK).lin
|       Cen2000Seed_HH_By_SIZ_INC.csv
|       Cen2000Seed_HH_By_WRK_INC.csv
|       county.txt
|       dist.txt
|       FareByModes.mtx
|       GreyHound(OP).lin
|       GreyHound(PK).lin
|       hbo_rates.txt
|       hbsC_rates.txt
|       hbs_rates.txt
|       HBWAttrShares.csv
|       hbw_rates.txt
|       HHbyIncome.csv
|       HH_By_SIZ_INC.csv
|       HH_By_WRKS_INC.csv
|       HH_By_WRK_INC.csv
|       INCQShares.dbf
|       MotorizedShares.csv
|       MSTM.net
|       MSTM.vpr
|       Networks.ldb
|       Networks.mdb
|       nhbw_rates.txt
|       obo_rates.txt
|       ParkCost.dat
|       RailLines(OP).lin
|       RailLines(PK).lin
|       RiverZones.txt
|       RMZ.csv
|       RMZpopulation.csv
|       Seed_HH_By_SIZ_INC.csv
|       Seed_HH_By_WRK_INC.csv
|       SMZ.csv
|       SMZ_WalkShare.csv
|       Target_HH_Size_Wrks.dat
|       Target_Size_Wrk_Inc.csv
|       TOLLINK.DAT
|       TripProductionDampening_NJPAWV.csv
|       TRNPEN (MwCOG Metrorail only!).DAT
|       turn.pen
|       ZonesToRegions.csv
|       zoneSystem.csv
|
|   +---Parameters
|       Areatype.dat
|       DBusOP.fac
|       DBusPK.fac
|       DCRailOP.fac
|       DCRailPK.fac
|       destchoiceParameters.dat
|       DExpBusOP.fac
|       DExpBusPK.fac
|       DRailOP.fac
|       DRailPK.fac
|       DTrnOP.fac
|       DTrnPK.fac
|       Gen.fac
|       ModeChoiceCoeff.dat
|       parameter.dat
|       SMZ_WalkShare.csv
|       SYSFILE.PTS
|       WBusOP.fac
|       WBusPK.fac
|       WCRailOP.fac
|       WCRailPK.fac
|       WExpBusOP.fac
|       WExpBusPK.fac
|       WRailOP.fac
|       WRailPK.fac
|       WTrnOP.fac
|       WTrnPK.fac
|
|   \---RegionalModel
|       |   run MSTM Java models.bat
    
```


Complete MSTM Directory File Listing

```

+---input
+---fafdata
|   +---countyEmployment2007
|   |   agEmpl2007.csv
|   +---countyEmployment2010
|   |   coalProduction2010.csv
|   |   countyEmploymentByIndustry2010.csv
|   |   source.txt
|   +---faf3
|   |   faf3regionList.csv
|   |   faf3_4.csv
|   |   sctgCommodities.csv
|   \---references
|   |   countyIDs.csv
|   |   distanceInMiles_04Oct2012.zmx
|   +---ioCoefficients
|   |   makeCoefficientsFAF3_wCoal.csv
|   |   useCoefficientsFAF3_wCoal.csv
|   \---payload
|   |   shareTruckTypeByDistance.csv
|   |   truckBodyTypeByCommodity_cdt.csv
|   |   truckBodyTypeByCommodity_cst.csv
|   |   truckBodyTypeByCommodity_sut.csv
|   |   truckBodyTypeByCommodity_trt.csv
|
+---localTrucks
|   stwTruckParameters.csv
|
+---neldt
|   |   countyPopulation.csv
|   |   rowList.csv
|   |   stateList.csv
|   |   statesToSynthesizeNHTS.csv
|   \---nhts
|   |   \---2002
|   |   |   DAYPUB_ld.csv
|   |   |   LDTPUB.csv
|   |   |   LDTPUBshort.csv
|   |   |   LDTPUBshort.txt
|   |   |   UsersGuide.pdf
|
+---regionalAutos
|   frictionFactorByState.csv
|
\---regionalTrucks
|   countyScaler.csv
|   makeCoefficientsFAF3local.csv
|   makeCoefficientsFAF3regional.csv
|   natCountiesToZones.csv
|   portsOfEntry_airPorts.csv
|   portsOfEntry_landBorder.csv
|   portsOfEntry_marinePorts.csv
|   schema.ini
|   useCoefficientsFAF3local.csv
|   useCoefficientsFAF3regional.csv
|
\---javaFiles
|   log4j.xml
|   mstm.jar
|   mstm.properties
+---CLRP_2030
+---Inputs
|   Activities.csv
|   AmtrakLines(OP).lin
|   AmtrakLines(PK).lin
|   Areatype.dat
|   BusLines(OP).BAK
|   BusLines(OP).lin
|   BusLines(PK).lin
|   Cen2000Seed_HH_By_SIZ_INC.csv
|   Cen2000Seed_HH_By_WRK_INC.csv
|   county.txt
|   DEFAULT.VPR
|   destchoiceParameters.dat
|   dist.txt
|   FareByModes.mtx
|   GreyHound(OP).lin
|   GreyHound(PK).lin
|   hbo_rates.txt
|   hbsC_rates.txt
|   hbs_rates.txt
|   HBWAttrShares.csv
|   hbw_rates.txt
    
```

Complete MSTM Directory File Listing

```

| | HHbyIncome.csv
| | HH_By_SIZ_INC.csv
| | HH_By_WRKS_INC.csv
| | i95SubareaNetwork.net
| | INCQShares.dbf
| | MotorizedShares.csv
| | MSTM (without FIPS).NET
| | MSTM.BAK
| | MSTM.NET
| | MSTM.NET backup
| | MSTM.vpr
| | Networks.mdb
| | nhbw_rates.txt
| | obo_rates.txt
| | ParkCost.dat
| | RailLines(OP).lin
| | RailLines(PK).lin
| | RiverZones.txt
| | RMZ.csv
| | RMZpopulation.csv
| | Seed_HH_By_SIZ_INC.csv
| | Seed_HH_By_WRK_INC.csv
| | Shields.drw
| | SMZ.csv
| | SMZ_WalkShare.csv
| | stamp.log
| | Target_HH_Size_Wrks.dat
| | Target_Size_Wrk_Inc.csv
| | TOLLINK.DAT
| | TripProductionDampening_NJPAWV.csv
| | TRNPEN (MWCOC Metrorail only!).DAT
| | turn.pen
| | ZonesToRegions.csv
| | zoneSystem.csv
|
| +---NoBuild_2007
| | +---Inputs
| | | BING.mxd
| | | Case Studies for MSTM 2.pptx
| | | Case Studies for MSTM.pptx
| | | E Drive.lnk
| | | hqprograms (shahqfsl) (P) - Shortcut.lnk
| | | modelsummary.job
| | | MSTM Challenges and Opportunities.docx
| | | run_Model_Ver2.3.37_2040_base.bat
| | | Simulated Distribution Patterns on York Road.docx
| | | Simulated Distribution Patterns on York Road.pdf
| | | Tee.exe
| | | TIMETHIS.EXE
| | | view_from_space_v2.3.52_3722taz.s
| |
| | +---Parameters
| | | BING.mxd
| | | Case Studies for MSTM 2.pptx
| | | Case Studies for MSTM.pptx
| | | E Drive.lnk
| | | hqprograms (shahqfsl) (P) - Shortcut.lnk
| | | modelsummary.job
| | | MSTM Challenges and Opportunities.docx
| | | run_Model_Ver2.3.37_2040_base.bat
| | | Simulated Distribution Patterns on York Road.docx
| | | Simulated Distribution Patterns on York Road.pdf
| | | Tee.exe
| | | TIMETHIS.EXE
| | | view_from_space_v2.3.52_3722taz.s
| |
| | \---RegionalModel
| | | +---input
| | | | +---fafdata
| | | | | BING.mxd
| | | | | Case Studies for MSTM 2.pptx
| | | | | Case Studies for MSTM.pptx
| | | | | E Drive.lnk
| | | | | hqprograms (shahqfsl) (P) - Shortcut.lnk
| | | | | modelsummary.job
| | | | | MSTM Challenges and Opportunities.docx
| | | | | run_Model_Ver2.3.37_2040_base.bat
| | | | | Simulated Distribution Patterns on York Road.docx
| | | | | Simulated Distribution Patterns on York Road.pdf
| | | | | Tee.exe
| | | | | TIMETHIS.EXE
| | | | | view_from_space_v2.3.52_3722taz.s
| | | |
| | | | +---localTrucks
| | | | | BING.mxd
| | | | | Case Studies for MSTM 2.pptx
| | | | | Case Studies for MSTM.pptx
| | | | | E Drive.lnk
| | | | | hqprograms (shahqfsl) (P) - Shortcut.lnk
| | | | | modelsummary.job
| | | | | MSTM Challenges and Opportunities.docx

```

Complete MSTM Directory File Listing

```

run_Model_Ver2.3.37_2040_base.bat
Simulated Distribution Patterns on York Road.docx
Simulated Distribution Patterns on York Road.pdf
Tee.exe
TIMETHIS.EXE
view_from_space_v2.3.52_3722taz.s

+---neldt
    BING.mxd
    Case Studies for MSTM 2.pptx
    Case Studies for MSTM.pptx
    E Drive.lnk
    hqprograms (shahqfsl) (P) - Shortcut.lnk
    modelsummary.job
    MSTM Challenges and Opportunities.docx
    run_Model_Ver2.3.37_2040_base.bat
    Simulated Distribution Patterns on York Road.docx
    Simulated Distribution Patterns on York Road.pdf
    Tee.exe
    TIMETHIS.EXE
    view_from_space_v2.3.52_3722taz.s

+---regionalAutos
    BING.mxd
    Case Studies for MSTM 2.pptx
    Case Studies for MSTM.pptx
    E Drive.lnk
    hqprograms (shahqfsl) (P) - Shortcut.lnk
    modelsummary.job
    MSTM Challenges and Opportunities.docx
    run_Model_Ver2.3.37_2040_base.bat
    Simulated Distribution Patterns on York Road.docx
    Simulated Distribution Patterns on York Road.pdf
    Tee.exe
    TIMETHIS.EXE
    view_from_space_v2.3.52_3722taz.s

\---regionalTrucks
    BING.mxd
    Case Studies for MSTM 2.pptx
    Case Studies for MSTM.pptx
    E Drive.lnk
    hqprograms (shahqfsl) (P) - Shortcut.lnk
    modelsummary.job
    MSTM Challenges and Opportunities.docx
    run_Model_Ver2.3.37_2040_base.bat
    Simulated Distribution Patterns on York Road.docx
    Simulated Distribution Patterns on York Road.pdf
    Tee.exe
    TIMETHIS.EXE
    view_from_space_v2.3.52_3722taz.s

\---javaFiles
    BING.mxd
    Case Studies for MSTM 2.pptx
    Case Studies for MSTM.pptx
    E Drive.lnk
    hqprograms (shahqfsl) (P) - Shortcut.lnk
    modelsummary.job
    MSTM Challenges and Opportunities.docx
    run_Model_Ver2.3.37_2040_base.bat
    Simulated Distribution Patterns on York Road.docx
    Simulated Distribution Patterns on York Road.pdf
    Tee.exe
    TIMETHIS.EXE
    view_from_space_v2.3.52_3722taz.s

+---Parameters
    Areatype.dat
    DBusOP.fac
    DBusPK.fac
    DCRailOP.fac
    DCRailPK.fac
    DELETE.BAT
    destchoiceParameters.dat
    DExpBusOP.fac
    DExpBusPK.fac
    DRailOP.fac
    DRailPK.fac
    DTrnOP.fac
    DTrnPK.fac
    Gen.fac
    ModeChoiceCoeff.dat
    parameter.dat
    selectlink.dat
    SMZ_WalkShare.csv
    SYSFILE.PTS
    WBusOP.fac
    WBusPK.fac
    WCRailOP.fac
    WCRailPK.fac
    
```

Complete MSTM Directory File Listing

```

WExpBusOP.fac
WExpBusPK.fac
WRailOP.fac
WRailPK.fac
WTrnOP.fac
WTrnPK.fac
+---RegionalModel
|   run_MSTM_Java_models.bat
+---input
|   +---fafdata
|   |   +---countyEmployment2007
|   |   |   agEmpl2007.csv
|   |   +---countyEmployment2010
|   |   |   coalProduction2010.csv
|   |   |   countyEmploymentByIndustry2010.csv
|   |   |   source.txt
|   |   +---faf3
|   |   |   faf3regionList.csv
|   |   |   faf3_4.csv
|   |   |   sctgCommodities.csv
|   |   \---references
|   |   |   countyIDs.csv
|   |   |   distanceInMiles_04Oct2012.zmx
|   |   +---ioCoefficients
|   |   |   makeCoefficientsFAF3_wCoal.csv
|   |   |   useCoefficientsFAF3_wCoal.csv
|   |   \---payload
|   |   |   shareTruckTypeByDistance.csv
|   |   |   truckBodyTypeByCommodity_cdt.csv
|   |   |   truckBodyTypeByCommodity_cst.csv
|   |   |   truckBodyTypeByCommodity_sut.csv
|   |   |   truckBodyTypeByCommodity_trt.csv
|   +---localTrucks
|   |   stwTruckParameters.csv
|   +---neldt
|   |   countyPopulation.csv
|   |   rowList.csv
|   |   stateList.csv
|   |   statesToSynthesizeNHTS.csv
|   \---nhts
|   |   \---2002
|   |   |   DAYPUB_ld.csv
|   |   |   LDTPUB.csv
|   |   |   LDTPUBshort.csv
|   |   |   LDTPUBshort.txt
|   |   |   UsersGuide.pdf
|   +---regionalAutos
|   |   frictionFactorByState.csv
|   \---regionalTrucks
|   |   countyScaler.csv
|   |   makeCoefficientsFAF3local.csv
|   |   makeCoefficientsFAF3regional.csv
|   |   natCountiesToZones.csv
|   |   portsOfEntry_airPorts.csv
|   |   portsOfEntry_landBorder.csv
|   |   portsOfEntry_marinePorts.csv
|   |   schema.ini
|   |   useCoefficientsFAF3local.csv
|   |   useCoefficientsFAF3regional.csv
|   \---javaFiles
|   |   log4j.xml
|   |   mstm.jar
|   |   mstm.properties
\---Test_2007
+---Inputs
|   BING.mxd
|   Case Studies for MSTM 2.pptx
|   Case Studies for MSTM.pptx
|   E Drive.lnk
|   hgprograms (shahqfs1) (P) - Shortcut.lnk
|   modelsummary.job
|   MSTM Challenges and Opportunities.docx
|   run_Model_Ver2.3.37_2040_base.bat
|   Simulated Distribution Patterns on York Road.docx
|   Simulated Distribution Patterns on York Road.pdf
|   Tee.exe
|   TIMETHIS.EXE
    
```

Complete MSTM Directory File Listing

```

view_from_space_v2.3.52_3722taz.s
+---Parameters
|   BING.mxd
|   Case Studies for MSTM 2.pptx
|   Case Studies for MSTM.pptx
|   E Drive.lnk
|   hgprograms (shahqfsl) (P) - Shortcut.lnk
|   modelsummary.job
|   MSTM Challenges and Opportunities.docx
|   run_Model_Ver2.3.37_2040_base.bat
|   Simulated Distribution Patterns on York Road.docx
|   Simulated Distribution Patterns on York Road.pdf
|   Tee.exe
|   TIMETHIS.EXE
|   view_from_space_v2.3.52_3722taz.s
\---RegionalModel
+---input
|   +---fafdata
|   |   BING.mxd
|   |   Case Studies for MSTM 2.pptx
|   |   Case Studies for MSTM.pptx
|   |   E Drive.lnk
|   |   hgprograms (shahqfsl) (P) - Shortcut.lnk
|   |   modelsummary.job
|   |   MSTM Challenges and Opportunities.docx
|   |   run_Model_Ver2.3.37_2040_base.bat
|   |   Simulated Distribution Patterns on York Road.docx
|   |   Simulated Distribution Patterns on York Road.pdf
|   |   Tee.exe
|   |   TIMETHIS.EXE
|   |   view_from_space_v2.3.52_3722taz.s
|   +---localTrucks
|   |   BING.mxd
|   |   Case Studies for MSTM 2.pptx
|   |   Case Studies for MSTM.pptx
|   |   E Drive.lnk
|   |   hgprograms (shahqfsl) (P) - Shortcut.lnk
|   |   modelsummary.job
|   |   MSTM Challenges and Opportunities.docx
|   |   run_Model_Ver2.3.37_2040_base.bat
|   |   Simulated Distribution Patterns on York Road.docx
|   |   Simulated Distribution Patterns on York Road.pdf
|   |   Tee.exe
|   |   TIMETHIS.EXE
|   |   view_from_space_v2.3.52_3722taz.s
|   +---neldt
|   |   BING.mxd
|   |   Case Studies for MSTM 2.pptx
|   |   Case Studies for MSTM.pptx
|   |   E Drive.lnk
|   |   hgprograms (shahqfsl) (P) - Shortcut.lnk
|   |   modelsummary.job
|   |   MSTM Challenges and Opportunities.docx
|   |   run_Model_Ver2.3.37_2040_base.bat
|   |   Simulated Distribution Patterns on York Road.docx
|   |   Simulated Distribution Patterns on York Road.pdf
|   |   Tee.exe
|   |   TIMETHIS.EXE
|   |   view_from_space_v2.3.52_3722taz.s
|   +---regionalAutos
|   |   BING.mxd
|   |   Case Studies for MSTM 2.pptx
|   |   Case Studies for MSTM.pptx
|   |   E Drive.lnk
|   |   hgprograms (shahqfsl) (P) - Shortcut.lnk
|   |   modelsummary.job
|   |   MSTM Challenges and Opportunities.docx
|   |   run_Model_Ver2.3.37_2040_base.bat
|   |   Simulated Distribution Patterns on York Road.docx
|   |   Simulated Distribution Patterns on York Road.pdf
|   |   Tee.exe
|   |   TIMETHIS.EXE
|   |   view_from_space_v2.3.52_3722taz.s
|   \---regionalTrucks
|   |   BING.mxd
|   |   Case Studies for MSTM 2.pptx
|   |   Case Studies for MSTM.pptx
|   |   E Drive.lnk
|   |   hgprograms (shahqfsl) (P) - Shortcut.lnk
|   |   modelsummary.job
|   |   MSTM Challenges and Opportunities.docx
|   |   run_Model_Ver2.3.37_2040_base.bat
|   |   Simulated Distribution Patterns on York Road.docx
|   |   Simulated Distribution Patterns on York Road.pdf
|   |   Tee.exe

```


Complete MSTM Directory File Listing

```

| | WExpBusOP.fac
| | WExpBusPK.fac
| | WRailOP.fac
| | WRailPK.fac
| | WTrnOP.fac
| | WTrnPK.fac
| |
| | \---RegionalModel
| | | run_MSTM_Java_models.bat
| | |
| | | +---input
| | | | +---fafdata
| | | | +---localTrucks
| | | | | stwTruckParameters.csv
| | | |
| | | | +---neldt
| | | | | countyPopulation.csv
| | | | | rowList.csv
| | | | | stateList.csv
| | | | | statesToSynthesizeNHTS.csv
| | | |
| | | | +---regionalAutos
| | | | | frictionFactorByState.csv
| | | |
| | | | \---regionalTrucks
| | | | | countyScaler.csv
| | | | | makeCoefficientsFAF3local.csv
| | | | | makeCoefficientsFAF3regional.csv
| | | | | natCountiesToZones.csv
| | | | | portsOfEntry_airPorts.csv
| | | | | portsOfEntry_landBorder.csv
| | | | | portsOfEntry_marinePorts.csv
| | | | | schema.ini
| | | | | useCoefficientsFAF3local.csv
| | | | | useCoefficientsFAF3regional.csv
| | | |
| | | | \---javaFiles
| | | | | log4j.xml
| | | | | mstm.jar
| | | | | mstm.properties
| | |
| | | +---Scripts
| | | | ComVeh_Truck_TLPD.s
| | | | County_VHT_Summary.s
| | | | County_VMT_Summary.s
| | | | DCModel.s
| | | | ExportNET2DBF.s
| | | | ExportSkM2Csv.s
| | | | HwyAssign.s
| | | | HwyAssign_SL.s
| | | | HwyAssign_SZ.s
| | | | HwySkM.s
| | | | IPF.s
| | | | IPF_Preprocessor1.s
| | | | IPF_Preprocessor2.s
| | | | Maryland_Summary.s
| | | | ModeChoice.s
| | | | msAverage.s
| | | | Nettoshape.s
| | | | Shapetonet.s
| | | | TOD.s
| | | | TransitAssign.s
| | | | TripDistribution.s
| | | | TripGeneration.s
| | | | TrnSkms.s
| | | | Validation_DCModel.s
| | | | Validation_DCModel_All.s
| | | | Validation_MCMODEL.s
| | | | Validation_MCMODEL_SurveyReg.s
| | | | Validation_TOD(trips).s
| | | | Validation_TOD(trips)_SurveyRegion.s
| | | | Validation_TOD-Survey.s
| | | | Validation_TOD.s
| | | | Validation_TripGen(after).s
| | | | Validation_TripGen(before).s
| | | | Validation_TripGeneration.s
| | | | VMT_By_SWFT.s
| | | | VMT_VHT_ByCountyOnly.s
| | |
| | | +---Shapefiles
| | | | Shields.drw
| | | | Shields2.drw
| | | |
| | | | +---Centerline
| | | | | routes.dbf
| | | | | routes.prj
| | | | | routes.sbn
| | | | | routes.sbx
| | | | | routes.shp
| | | | | routes.shp.xml
| | | | | routes.shx
    
```

Complete MSTM Directory File Listing

```
routes.vpr
+---Maryland Counties
|   All_Counties.dbf
|   All_Counties.prj
|   All_Counties.sbn
|   All_Counties.sbx
|   All_Counties.shp
|   All_Counties.shp.xml
|   All_Counties.shx
+---Political Boundaries
|   SHA_POLY_POLBOUND SW_MD_2012.dbf
|   SHA_POLY_POLBOUND SW_MD_2012.prj
|   SHA_POLY_POLBOUND SW_MD_2012.sbn
|   SHA_POLY_POLBOUND SW_MD_2012.sbx
|   SHA_POLY_POLBOUND SW_MD_2012.shp
|   SHA_POLY_POLBOUND SW_MD_2012.shp.xml
|   SHA_POLY_POLBOUND SW_MD_2012.shx
|   SHA_POLY_POLBOUND SW_MD_2012.xml
+---SMZs_RMZs
|   MD_SMZ_refined.dbf
|   MD_SMZ_refined.prj
|   MD_SMZ_refined.sbn
|   MD_SMZ_refined.sbx
|   MD_SMZ_refined.shp
|   MD_SMZ_refined.shp.xml
|   MD_SMZ_refined.shx
|   MSTM_SMZ_RMZ.dbf
|   MSTM_SMZ_RMZ.prj
|   MSTM_SMZ_RMZ.sbn
|   MSTM_SMZ_RMZ.sbx
|   MSTM_SMZ_RMZ.shp
|   MSTM_SMZ_RMZ.shp.xml
|   MSTM_SMZ_RMZ.shx
|   \---Old
|       SMZ_RMZ_02152011.dbf
|       SMZ_RMZ_02152011.prj
|       SMZ_RMZ_02152011.sbn
|       SMZ_RMZ_02152011.sbx
|       SMZ_RMZ_02152011.shp
|       SMZ_RMZ_02152011.shx
|   \---State Boundary
|       Maryland_Outline.dbf
|       Maryland_Outline.prj
|       Maryland_Outline.sbn
|       Maryland_Outline.sbx
|       Maryland_Outline.shp
|       Maryland_Outline.shp.xml
|       Maryland_Outline.shx
|       Maryland_Outline.vpr
|       MD_Outline.dbf
|       MD_Outline.prj
|       MD_Outline.sbn
|       MD_Outline.sbx
|       MD_Outline.shp
|       MD_Outline.shp.xml
|       MD_Outline.shx
+---User Docs
|   MSTM Quick Guide.pdf
|   Validation Report and Users Guide.pdf
```


APPENDIX G: Model Executable (Run MSTM.exe)

Contents of MSTM.exe

```
:: version 1.12.04.2013
:: modifications by M Radovic
:: enabling a scenario-specific directory structure
::
@echo off
::COLOR 1A
COLOR 0A
echo =====
echo ==
echo ==          THE MARYLAND STATEWIDE TRANSPORTATION MODEL (MSTM)          ==
echo ==
echo ==          (version 1.0.01.26.2014)                                     ==
echo ==
echo == The Maryland State Highway Administration (SHA) makes no claims,      ==
echo == promises, or guarantees about the accuracy, completeness, or adequacy ==
echo == of the results of this model and expressly disclaims liability for any ==
echo == errors and omissions in the contents of this analysis tool. All socio ==
echo == economic, traffic, and travel data used within this tool are developed ==
echo == to support transportation planning activities at the agency. Any and ==
echo == all data/model outputs are provided "as is" with the understanding that ==
echo == no warranty of any kind, whether implied, expressed or statutory, is ==
echo == given with respect to the content of this analysis tool. Any and all ==
echo == conclusions or results derived from this analysis tool are the sole ==
echo == responsibility of the user.
echo ==
echo =====
echo
echo+
pause
cls
:: -----
:::menuLOOP
echo+
echo+
echo.== MSTM Menu =====
echo.
for /f "tokens=1,2,* delims=_ " %%A in ("findstr /b /c:"menu_" "%~f0"") do echo. %%B %%C
echo+
echo+
set choice=
echo.&set /p choice=Choose one of the menu options or hit ENTER to quit: ||GOTO:EOF
echo.&call:menu_&choice%
GOTO:menuLOOP
:::menu_1 Run a MSTM Model Scenario
:::
::
set runpath=%CD%
cd "%runpath%"
ECHO OFF
cls
echo+
echo+
echo.== Scenario Selection =====
echo+
echo The following pre-defined scenarios are available:
echo+
echo Enter "Base_2007" to run a standard 2007 scenario,
echo Enter "CLRP_2030" to run a standard 2030 scenario,
echo Enter "NoBuild_2030" to run a 2030 no-build scenario, or
echo+
echo Or enter a user-defined scenario that was previously created
echo+
echo.=====
echo+
echo+
set /p scenario=Which scenario would you like to run:
set runpath=%CD%
cd "%runpath%"
cd "%runpath%\%scenario%"
cls
echo+
echo+
echo.== Feedback Loop =====
echo+
echo MSTM includes a speed feedback loop that writes out the congested highway
echo speeds from assignment and reads them into another loop of the model chain
echo beginning at trip generation. MSTM was validated by looping this process for
echo 6 iterations. This screen allows the user to change this parameter, and is
echo used primarily for testing purposes.
echo+
echo It is recommended that 6 iterations of the speed feedback loop be used.
echo+
echo.=====
```

Contents of MSTM.exe

```
echo+
echo+
set /p iters= Please Enter the Number of Loops:
cls
echo+
echo+
echo.== Maximim Iterations =====
echo+
echo MSTM was validated using a user equilibrium assignment that maximizes the
echo number of iterations to achieve convergence at 50. This screen allows the
echo user to modify this parameter, as it can be beneficial for testing purposes.
echo+
echo It is recommended that a maximum of 50 iterations is entered to achieve
echo convergence of the user equilibrium assignment.
echo+
echo.=====
echo+
echo+
set /p MaxIterns= Please Enter the Maximum Number of Iterations:
cls
echo+
echo+
echo.== Multi-Core Processing =====
echo+
echo MSTM is written with code that takes advantage of CUBE Cluster - a CUBE
echo add-on that implements distributive processing across multi-core processors
echo This step allows you to enter the number of cores that you can allow the
echo distributive process to take place.
echo+
echo.=====
echo+
echo+
set /p maxcores= Please Enter the Number of Cores to Use:
cls
echo+
echo+
echo.== MSTM Message =====
echo+
echo MSTM RUN OF "%scenario%" INITIATED ON %DATE% AT %TIME%
echo+
echo - running %iters% loop(s) of speed feedback
echo - running a maximum of %MaxIterns% iteration(s) to reach convergence
echo - running on %maxcores% core(s)
echo+
echo.=====
echo+
echo+
echo+
PAUSE
cls
:: -----
:: ----- EXECUTE MODEL RUN -----
:: -----
echo+
ECHO Create Stamp For Printing Summary...
set runpath=%CD%
cd "%runpath%"
cd..
::
del stamp.log
echo ;USER-DEFINED PARAMETERS ENTERED AT MODEL EXECUTION >> stamp.log
echo ; >> stamp.log
@echo %%time%% = %time%
@FOR /f "tokens=1-2" %i in ('time /t') do @(
SET HrMin=%i
SET ampm=%j
)
echo START_TIME = '%TIME%' >> stamp.log
echo START_DATE = '%DATE%' >> stamp.log
echo SCENARIO = '%SCENARIO%' >> stamp.log
echo ITERS = %iters% >> stamp.log
echo MAXCORES = %maxcores% >> stamp.log
echo MaxIterns = %MaxIterns% >> stamp.log
echo ;---- END OF USER-DEFINED PARAMETERS ---- >> stamp.log
::
:: Append stamp log with parameter.txt file
::
set runpath=%CD%
cd "%runpath%"
Copy /b stamp.log + %scenario%\Parameters\parameter.dat
echo+
::
echo+
ECHO Create Scenario-Specific Folders...
set runpath=%CD%
cd "%runpath%"
cd "%runpath%\%scenario%"
md "%runpath%\%scenario%\Exports
md "%runpath%\%scenario%\Outputs
md "%runpath%\%scenario%\Outputs\Final_Iteration
md "%runpath%\%scenario%\Validation
md "%runpath%\%scenario%\CubePRN
```

Contents of MSTM.exe

```
md "%runpath%\%scenario%\Temp
::
cd "%runpath%\%scenario%\Inputs\
copy MSTM.vpr "%runpath%\%scenario%\Outputs
cd "%runpath%\%scenario%\Outputs\
rename MSTM.vpr MSTM_Veh_Dly_Final.vpr
::
cd "%runpath%\%scenario%\Inputs\
copy MSTM.vpr "%runpath%\%scenario%\Outputs
cd "%runpath%\%scenario%\Outputs\
rename MSTM.vpr MSTM_Veh_Dly.vpr
cd..
cd..
::
set runpath=%CD%
cd "%runpath%\
cd "%runpath%\%scenario%\RegionalModel\
md "%runpath%\%scenario%\RegionalModel\output
cd "%runpath%\%scenario%\RegionalModel\output\
md "%runpath%\%scenario%\RegionalModel\output\temp
cd..
cd..
cd..
set runpath=%CD%
cd "%runpath%\
cd "%runpath%\%scenario%\RegionalModel\input\
md "%runpath%\%scenario%\RegionalModel\input\skims
::
cd "%runpath%\%scenario%\Inputs\
copy Activities.csv "%runpath%\%scenario%\RegionalModel\input
copy RMZ.csv "%runpath%\%scenario%\RegionalModel\input
copy RMZpopulation.csv "%runpath%\%scenario%\RegionalModel\input
copy SMZ.csv "%runpath%\%scenario%\RegionalModel\input
copy zoneSystem.csv "%runpath%\%scenario%\RegionalModel\input
copy run_MSTM_Java_models.bat "%runpath%\%scenario%\RegionalModel
::
echo+
echo+
echo.=====
ECHO BEGIN MSTM MODEL RUN
echo.=====
echo+
echo+
echo.=====
ECHO STEP 1: Running Transit Skims
echo.=====
echo+
echo+
cd "%runpath%\Scripts\
cluster MSTM 1-%maxcores% START EXIT
runtp TrnSkms.s
cluster MSTM 1-%maxcores% CLOSE EXIT
if ERRORLEVEL 2 goto done
echo+
echo+
:: Start Feedback Loop
FOR /L %%G IN (1,1,%iters%) DO (
echo+
ECHO --- Looping through iteration %%G ---
echo+
ECHO ITERATION=%%G>"%runpath%\iteration.txt
::
echo+
echo+
echo.=====
ECHO STEP 2: Running Highway Skims [Loop %%G of %iters%]
echo.=====
echo+
echo+
cd "%runpath%\Scripts\
runtp Hwyskm.s
if ERRORLEVEL 2 goto done
::
echo+
echo+
echo.=====
ECHO STEP 3: Calculating MSA [Loop %%G of %iters%]
echo.=====
echo+
echo+
cd "%runpath%\Scripts\
runtp msAverage.s
runtp ExportSkms2Csv.s
if ERRORLEVEL 2 goto done
::
echo+
echo+
echo.=====
ECHO STEP 4: Running IPF [Loop %%G of %iters%]
echo.=====
echo+
```

Contents of MSTM.exe

```
echo+
cd "%runpath%\Scripts\
runtp IPF.s
if ERRORLEVEL 2 goto done
::
echo+
echo+
echo.=====
ECHO STEP 5: Running Trip Generation [Loop %%G of %iters%]
echo.=====
echo+
echo+
cd "%runpath%\Scripts\
runtp TripGeneration.s
if ERRORLEVEL 2 goto done
::
echo+
echo+
echo.=====
ECHO STEP 6: Running Trip Distribution [Loop %%G of %iters%]
echo.=====
echo+
cd "%runpath%\Scripts\
runtp TripDistribution.s
if ERRORLEVEL 2 goto done
::
echo+
echo+
echo.=====
ECHO STEP 7: Running Regional Auto and Truck Model [Loop %%G of %iters%]
echo.=====
echo+
echo+
cd "%runpath%\scenario%\RegionalModel
call run_MSTM_Java_models.bat
::
echo+
echo+
echo.=====
ECHO STEP 8: Running Destination Choice Model [Loop %%G of %iters%]
echo.=====
echo+
cd "%runpath%\Scripts\
runtp DCModel.s
if ERRORLEVEL 2 goto done
::
echo+
echo+
echo.=====
ECHO STEP 9: Running Mode Choice [Loop %%G of %iters%]
echo.=====
cluster MSTM 1-%maxcores% START EXIT
runtp ModeChoice.s
cluster MSTM 1-%maxcores% CLOSE EXIT

rename HBW5ModeChoiceModel.PRN HBW5ModeChoiceModel_%%G.PRN

if ERRORLEVEL 2 goto done
::
echo+
echo+
echo.=====
ECHO STEP 10: Running Time of Day [Loop %%G of %iters%]
echo.=====
echo+
runtp TOD.s
if ERRORLEVEL 2 goto done
::
echo+
echo+
echo.=====
ECHO STEP 11: Running Highway Assignment [Loop %%G of %iters%]
echo.=====
echo+
cd "%runpath%\Scripts\
cluster HwyAssignIDP 1-%maxcores% START EXIT
runtp "HwyAssign.s"
cluster HwyAssignIDP 1-%maxcores% CLOSE EXIT
if ERRORLEVEL 2 goto done
)
::
echo+
echo+
echo.=====
ECHO STEP 12: Running Transit Assignment
echo.=====
echo+
echo+
```

Contents of MSTM.exe

```
cluster TransitAssignment 1-%maxcores% START EXIT
runntp TransitAssign.s
cluster TransitAssignment 1-%maxcores% CLOSE EXIT
if ERRORLEVEL 2 goto done
:
:
echo+
echo+
echo.=====
ECHO STEP 13: Running Validation Summary Utilities
echo.=====
echo+
echo+
cd "%runpath%\Scripts\
runntp VMT_VHT_ByCountyOnly.s
runntp VMT_By_SWFT.s
runntp ComVeh_Truck_TLFD.s
if ERRORLEVEL 2 goto done
:
:
::Export DBF files
cd "%runpath%\Scripts\
runntp ExportNET2DBF.s
if ERRORLEVEL 2 goto done
:
:
echo+
echo.-----
ECHO STEP 13a: Running Trip Generation Validation Summary
echo.-----
echo+
cd "%runpath%\Scripts\
runntp Validation_TripGeneration.s
runntp Validation_TripGen(after).s
if ERRORLEVEL 2 goto done
:
:
echo+
echo.-----
ECHO STEP 13b: Running Destination Choice Validation Summary
echo.-----
echo+
cd "%runpath%\Scripts\
runntp Validation_DCModel.s
runntp Validation_DCModel_All.s
if ERRORLEVEL 2 goto done
:
:
echo+
echo.-----
ECHO STEP 13c: Running Mode Choice Validation Summary
echo.-----
echo+
cd "%runpath%\Scripts\
runntp Validation_MCModel.s
runntp Validation_MCMODEL_SurveyReg.s
if ERRORLEVEL 2 goto done
:
:
echo+
echo.-----
ECHO STEP 13d: Running Time of Day Validation Summary
echo.-----
echo+
cd "%runpath%\Scripts\
runntp Validation_TOD.s
runntp Validation_TOD-Survey.s
if ERRORLEVEL 2 goto done
:
:
echo+
echo+
echo.=====
ECHO STEP 14: Convert Network to Shapefile
echo.=====
echo+
echo+
cd "%runpath%\Scripts\
runntp Nettoshape.s
if ERRORLEVEL 2 goto done
:
:
echo+
: Create Stamp For Printing Summary...
cd "%runpath%"
@echo %%time%% = %time%
@FOR /f "tokens=1-2" %%i in ('time /t') do @(
SET HrMin=%%i
SET amp=%%j
)
echo END_TIME = '%TIME%' >> stamp.log
echo END_DATE = '%DATE%' >> stamp.log
echo+
:
:
echo+
echo.=====
ECHO STEP 15: Running Model Summary Reports
echo.=====
cd "%runpath%\Scripts\
```

Contents of MSTM.exe

```
runtp Maryland_Summary.s
if ERRORLEVEL 2 goto done
::
:: Running VMT Summary Report...
cd "%runpath%\Scripts\
runtp County_VMT_Summary.s
if ERRORLEVEL 2 goto done
::
:: Running VHT Summary Report...
cd "%runpath%\Scripts\
runtp County_VHT_Summary.s
if ERRORLEVEL 2 goto done
::
echo+
echo+
echo.=====
ECHO                                MSTM MODEL RUN COMPLETE
echo.=====
echo+
echo+
echo.=====
ECHO                                Running Model Clean-up Utilities
echo.=====
echo+
echo+
:: Run Cleaning of Script Directory...
cd "%runpath%\Scripts\
DEL *.0??
DEL *.PRN
DEL *.BAK
del *.vpr
del *.var
del *.script
del *.script.var
del *.script.end
del *.script.message
del *.PRJ
del *.COMMAND
del *.cmdstart
del *.TXT
del *.LOG
del *.RPT
::
::Run Cleaning of Outputs Directory...
cd "%runpath%\%scenario%\Outputs\
xcopy * _iter%iters%.NET "%runpath%\%scenario%\Outputs\Final_Iteration
xcopy * _iter%iters%.TMP "%runpath%\%scenario%\Outputs\Final_Iteration
xcopy * _iter%iters%.SKM "%runpath%\%scenario%\Outputs\Final_Iteration
xcopy *.PRN "%runpath%\%scenario%\CubePRN
xcopy *.TXT "%runpath%\%scenario%\CubePRN

cd "%runpath%\%scenario%\Outputs\
del * _iter*.TMP
del * _iter*.NET
del * _iter*.SKM
del *.TMP
cd..
::
:: Move Log files...
cd "%runpath%\
copy stamp.log "%runpath%\%scenario%\Temp
cd "%runpath%\
del *.log /q
del *.txt /q
cls
::
echo+
echo+
echo.== MSTM Message =====
echo+
echo    MSTM FINISHED RUNNING "%scenario%" ON %DATE% AT %TIME%
echo+
echo    - running %iters% loop(s) of speed feedback
echo    - running a maximum of %MaxIters% iteration(s) to reach convergence
echo    - running on %maxcores% core(s)
echo+
echo.=====
echo+
:done
PAUSE
cls
GOTO:EOF
::
:////////////////////
:menu_2    Create a Directory Set-up for a New Scenario
:////////////////////
cls
echo+
echo+
echo.== Analysis Year =====
echo+
```

Contents of MSTM.exe

```
echo          Currently, analysis years include 2007 and 2030.
echo+
echo+=====
echo+
set /p scenyear= Please Enter the Analysis Year:
cls
echo+
echo+
echo+
echo+==== Scenario Prefix =====
echo+
echo+ A scenario prefix should be a short abbreviation 4-6 characters in length.
echo+ This will be followed by the analysis year. For example, "I95WID" could be
echo+ used for a scenario that includes widening I-95.
echo+
echo+ Note: Spaces and special characters such as "-" or "@" cannot be used,
echo+ an underscore "_" can be used.
echo+
echo+=====
echo+
set /p scen= Please Create a Scenario Prefix:
cls
echo+
echo+
::
if %scenyear%==2007 goto 2007
if %scenyear%==2030 goto 2030
::
:2007
::
echo+
echo+
echo+=====
echo Preparing Scenario-Specific Directory
echo+=====
echo+
set runpath=%CD%
cd "%runpath%"
md "%runpath%\%scen%_%scenyear%"
md "%runpath%\%scen%_%scenyear%\Inputs"
md "%runpath%\%scen%_%scenyear%\Parameters"
md "%runpath%\%scen%_%scenyear%\RegionalModel"
md "%runpath%\%scen%_%scenyear%\RegionalModel\input"
md "%runpath%\%scen%_%scenyear%\RegionalModel\input\fafdata"
md "%runpath%\%scen%_%scenyear%\RegionalModel\input\localTrucks"
md "%runpath%\%scen%_%scenyear%\RegionalModel\input\neldt"
md "%runpath%\%scen%_%scenyear%\RegionalModel\input\regionalAutos"
md "%runpath%\%scen%_%scenyear%\RegionalModel\input\regionalTrucks"
md "%runpath%\%scen%_%scenyear%\RegionalModel\javaFiles"
cd..
cd..
cd..
xcopy "%runpath%\BASE_2007\RegionalModel\input\fafdata" "%runpath%\%scen%_%scenyear%\RegionalModel\input\fafdata" /e
xcopy "%runpath%\BASE_2007\RegionalModel\input\neldt" "%runpath%\%scen%_%scenyear%\RegionalModel\input\neldt" /e
xcopy "%runpath%\BASE_2007\RegionalModel\input\localTrucks" "%runpath%\%scen%_%scenyear%\RegionalModel\input\localTrucks" /e
xcopy "%runpath%\BASE_2007\RegionalModel\input\regionalAutos" "%runpath%\%scen%_%scenyear%\RegionalModel\input\regionalAutos" /e
xcopy "%runpath%\BASE_2007\RegionalModel\input\regionalTrucks" "%runpath%\%scen%_%scenyear%\RegionalModel\input\regionalTrucks" /e

cd "%runpath%\BASE_2007\Inputs\
copy *.* "%runpath%\%scen%_%scenyear%\Inputs"
cd..
cd "%runpath%\BASE_2007\Parameters\
copy *.* "%runpath%\%scen%_%scenyear%\Parameters"
cd..
cd "%runpath%\BASE_2007\RegionalModel\
copy run_MSTM_Java_models.bat "%runpath%\%scen%_%scenyear%\RegionalModel

cd "%runpath%\BASE_2007\RegionalModel\javaFiles"
copy *.* "%runpath%\%scen%_%scenyear%\RegionalModel\javaFiles

cd "%runpath%\%scen%_%scenyear%"
cls
echo+
echo+
echo+==== MSTM Message =====
echo+
echo+ Your Scenario Directory "%scen%_%scenyear%" has been created!
echo+ Please make the necessary file modifications in that directory.
echo+ Once completed, select Option 1 at the menu to execute the run.
echo+
echo+=====
echo+
echo+
cd..
pause
cls
GOTO:EOF
::
:2030
::
```


Contents of MSTM.exe

```
rd "%runpath%\%scrub%\Outputs /s/q
rd "%runpath%\%scrub%\Temp /s/q
rd "%runpath%\%scrub%\CubePRN /s/q
rd "%runpath%\%scrub%\RegionalModel\output /s/q
rd "%runpath%\%scrub%\RegionalModel\input\skims /s/q
::
cd "%runpath%\Scripts\
DEL *.0??
DEL *.PRN
DEL *.BAK
del *.vpr
del *.var
del *.script
del *.script.var
del *.script.end
del *.script.message
del *.PRJ
del *.COMMAND
del *.cmdstart
del *.TXT
del *.LOG
del *.RPT
cls
cd "%runpath%\
DEL iteration.txt
DEL stamp.log
cls
cd "%runpath%\%scrub%\RegionalModel\
del *.* /q
cd "%runpath%\%scrub%\RegionalModel\input\
del *.* /q
cls
cd..
cd..
cd..
cls
::
echo+
echo+
echo.== MSTM Message =====
echo+
echo          The scenario directory "%scrub%" has been scrubbed
echo+
echo.=====
echo+
echo+
pause
cls
GOTO:EOF
:////////////////////
:menu 4      Run Select Link Analysis (Following a complete model run)
:////////////////////
cls
set runpath=%CD%
cd "%runpath%\
ECHO OFF
echo+
echo+
echo.== Select Link Analysis =====
echo+
echo This option is designed to be run following a full model run of a scenario.
echo Select link analysis will re-run the last iteration of assignment and capture
echo the trips based on the user-defined parameters. A short (4-6 character)
echo prefix will need to be entered in order to identify the data outputs.
echo+
echo The link (or links) to be analyzed need to be in the following format:
echo+
echo Example 1: "L=44621-44627"
echo Example 2: "L=44621-44627 & L=15661-15650"
echo Example 3: "L=44621-44627 & L=15661-15650 | L=15649-15663 & L=44494-44485"
echo+
echo.=====
echo+
echo+
set /p scenario= Enter the Existing Scenario Name:
echo+
set /p prefix= Enter a Prefix to Identify the Analysis:
echo+
set /p links= Enter the Code for the Link(s):
echo
echo SCENARIO = '%SCENARIO%' >> stamp.log
echo SL_ID = '%prefix%' >> stamp.log
echo SL = '%links%' >> stamp.log
::
cd "%runpath%\%scenario%\
::cd %scenario%
MD SelectLink
CD SelectLink
MD %prefix%
CD %prefix%
MD Outputs
```

Contents of MSTM.exe

```
cd..
cd..
cd..
cd "%runpath%\%scenario%\Inputs\
copy MSTM.vpr "%runpath%\%scenario%\SelectLink\%prefix%
rename "%runpath%\%scenario%\SelectLink\%prefix%\MSTM.vpr MSTM_Veh_SL_%prefix%.vpr

cd..
cd..
cls
echo+
echo+
echo.== Maximim Iterations =====
echo+
echo MSTM was validated using a user equilibrium assignment that maximizes the
echo number of iterations to achieve convergence at 50. This screen allows the
echo user to modify this parameter, as it can be beneficial for testing purposes.
echo+
echo It is recommended that a maximum of 50 iterations is entered to achieve
echo convergence of the user equilibrium assignment.
echo+
echo.=====
echo+
echo+
set /p MaxIterns= Please Enter the Maximum Number of Iterations:
cls
echo+
echo+
echo.== Multi-Core Processing =====
echo+
echo MSTM is written with code that takes advantage of CUBE Cluster - a CUBE
echo add-on that implements distributive processing across multi-core processors
echo This step allows you to enter the number of cores that you can allow the
echo distributive process to take place.
echo+
echo.=====
echo+
echo+
set /p maxcores= Please Enter the Number of Cores to Use:
cls
echo+
echo+
::
echo+
ECHO Create Stamp For Printing Summary...
set runpath=%CD%
cd "%runpath%"
::
echo START TIME = '%TIME%' >> stamp.log
echo START DATE = '%DATE%' >> stamp.log
echo MAXCORES = %maxcores% >> stamp.log
echo MaxIterns = %MaxIterns% >> stamp.log
::
:: Append stamp log with parameter.txt file
::
set runpath=%CD%
cd "%runpath%"
Copy /b stamp.log + %scenario%\Parameters\parameter.dat
cd..
cd..
echo+
::
cd "%runpath%\Scripts\
copy HwyAssign_SL.s "%runpath%\%scenario%\SelectLink\%prefix%
:: -----
cls
echo+
echo+
echo.== MSTM Message =====
echo+
ECHO RUNNING HWY ASSIGNMENT FOR SELECT LINK ANALYSIS ON %DATE% AT %TIME%
echo+
echo Select Link Scenario: "%prefix%"
echo Max iterations to reach convergence: %MaxIterns%
echo Number of cores to use: %maxcores%
echo+
echo.=====
echo+
pause
echo+
cd "%runpath%\%scenario%\SelectLink\Link_%prefix%
cluster HwyAssignIDP 1-%maxcores% START EXIT
runtp "HwyAssign_SL.s"
cluster HwyAssignIDP 1-%maxcores% CLOSE EXIT
if ERRORLEVEL 2 goto done
::
ECHO Running Cleanup...
cd "%runpath%\%scenario%\SelectLink\%prefix%
del *.SKM
del *.TMP
del *.PRN
del *.VAR
```

Contents of MSTM.exe

```

del *.S
del *.PRJ

cd "%runpath%"
del *.log /q
::
cls
echo+
echo+
echo.== MSTM Message =====
echo+
echo    COMPLETED SELECT LINK ANALYSIS OF "%prefix%" ON %DATE% AT %TIME%
echo+
echo    - running a maximum of %MaxItorns% iteration(s) to reach convergence
echo    - running on %maxcores% core(s)
echo+
echo.=====
echo+
:done
PAUSE
cls
GOTO:EOF
://////
:menu 5    Run Select Zone Analysis (Following a complete model run)
://////
cls
set runpath=%CD%
cd "%runpath%"
ECHO OFF
echo+
echo+
echo.== Select Zone Analysis =====
echo+
echo    This option is designed to be run following a *full model run* of a scenario.
echo    This means (6) speed feedback loops are required from the completed run that
echo    this analysis is pivoting from.  Select zone analysis will run an additional
echo    iteration of assignment and capture the trips based on the users definition.
echo    A prefix will need to be entered in order to identify the data outputs (this
echo    could simply be the zone number).
echo+
echo    The zone (or zones) to be analyzed need to be in the following format:
echo+
echo    Example 1: "N=64"
echo    Example 2: "N=63-64"
echo    Example 3: "N=63-64 && N=67"
echo+
echo.=====
echo+
echo+
set /p scenario= Enter the Existing Scenario Name:
echo+
set /p zprefix= Enter a Short Prefix to Identify the Analysis:
echo+
set /p SZ= Enter the Code for the Zone Analysis:
echo+
echo+
echo    SCENARIO = '%SCENARIO%' >> stamp.log
echo    SZ = '%SZ%' >> stamp.log
echo    SZPREFIX = '%zprefix%' >> stamp.log
echo    SZ_ID = '%zprefix%' >> stamp.log
::
cd "%runpath%\%scenario%"
:: cd %scenario%
MD SelectZone
CD SelectZone
MD %zprefix%
CD %zprefix%
MD Outputs
cd..
cd..
cd..
cd "%runpath%\%scenario%\Inputs\
copy MSTM.vpr "%runpath%\%scenario%\SelectZone\%zprefix%
rename "%runpath%\%scenario%\SelectZone\%zprefix%\MSTM.vpr MSTM_Veh_SZ_%zprefix%.vpr
cd..
cd..
cls
echo+
echo+
echo.== Maximim Iterations =====
echo+
echo    MSTM was validated using a user equilibrium assignment that maximizes the
echo    number of iterations to achieve convergence at 50.  This screen allows the
echo    user to modify this parameter, as it can be beneficial for testing purposes.
echo+
echo    It is recommended that a maximum of 50 iterations is entered to achieve
echo    convergence of the user equilibrium assignment.
echo+
echo.=====
echo+
echo+

```

Contents of MSTM.exe

```

set /p MaxIters= Please Enter the Maximum Number of Iterations:
cls
echo+
echo+
echo.== Multi-Core Processing =====
echo+
echo MSTM is written with code that takes advantage of CUBE Cluster - a CUBE
echo add-on that implements distributive processing across multi-core processors
echo This step allows you to enter the number of cores that you can allow the
echo distributive process to take place.
echo+
echo.=====
echo+
echo+
set /p maxcores= Please Enter the Number of Cores to Use:
cls
echo+
echo+
::
echo+
ECHO Create Stamp For Printing Summary...
set runpath=%CD%
cd "%runpath%"
::
echo START_TIME = '%TIME%' >> stamp.log
echo START_DATE = '%DATE%' >> stamp.log
echo MAXCORES = %maxcores% >> stamp.log
echo MaxIters = %MaxIters% >> stamp.log
::
:: Append stamp log with parameter.txt file
::
set runpath=%CD%
cd "%runpath%"
Copy /b stamp.log + %scenario%\Parameters\parameter.dat
cd..
cd..
echo+
::
cd "%runpath%\Scripts\
copy HwyAssign_SZ.s "%runpath%\%scenario%\SelectZone\%zprefix%
::
cls
echo+
echo+
echo.== MSTM Message =====
echo+
ECHO RUNNING HWY ASSIGNMENT FOR SELECT ZONE ANALYSIS ON %DATE% AT %TIME%
echo+
echo
echo Select Zone Scenario: "%zprefix%"
echo Max iterations to reach convergence: %MaxIters%
echo Number of cores to use: %maxcores%
echo+
echo.=====
echo+
pause
echo+
cd "%runpath%\%scenario%\SelectZone\%zprefix%\
cluster HwyAssignIDP 1-%maxcores% START EXIT
runtp "HwyAssign_SZ.s"
cluster HwyAssignIDP 1-%maxcores% CLOSE EXIT
if ERRORLEVEL 2 goto done
::
ECHO Running Cleanup...
cd "%runpath%\%scenario%\SelectZone\%zprefix%\
del *.SKM
del *.TMP
del *.PRN
del *.VAR
del *.S
del *.PRJ

cd "%runpath%\
del *.log /q
cls
::
echo+
echo+
echo.== MSTM Message =====
echo+
echo COMPLETED SELECT ZONE ANALYSIS OF "%zprefix%" ON %DATE% AT %TIME%
echo+
echo - running a maximum of %MaxIters% iteration(s) to reach convergence
echo - running on %maxcores% core(s)
echo+
echo.=====
echo+
:done
PAUSE
cls
GOTO:EOF
    
```

APPENDIX H: CUBE Voyager Scripts

TrnSkms.s

```
; Maryland Statewide Travel Demand Model (MSTM)
;
; Script: Transit Skimming
;
; About:
; This script computes the transit skims by 4 transit modes: 1)Commuter rail, 2)urban rail, 3)express bus
; and 4)local bus; two time periods: 1) peak and 2) off-peak; and by 2 access modes: 1)walk and 2) drive
; includes both park-n-ride and kiss-n-ride.
;
; Description:
; STEP 1: First calculates the time values to be used in computing the run time of the transit line.
; These are based on the Facility Type of the Links on which the line runs.
; STEP 2: Creates transit access and egress links:
; 1) Zonal Walk access and egress legs,
; 2) Zonal drive access legs for Intercity
; 3) Zonal auto access legs to : a)BMC PNR Stations, b) MWCOG Rail PNR Stations and c) MWCOG Bus only PNR Stations
; 4) Computes peak and off-peak transit skims based on the best path
;
; Input Files
; AmtrakLines<OP/PK>.lin - peak and off-peak transit line files by transit mode
; BusLines<OP/PK>.lin
; Greyhound<OP/PK>.lin
; RailLines<OP/PK>.lin
;
; Output skims
; 1) Writes out transit skims by mode, access and timeperiod combinations with the following tables
; InitialWaitTime - Initial wait time
; XferWaitTime - Transfer wait time
; WALKTIME - Walk access time - max time it can take people to walk a mile is 20 mins
; AUTOTIME - Auto access time
; AUTODIST - Auto access distance
; FARE - Transit fare
; NUMXFERS - Number of transfers
; BUSTIME - Local bus in-vehicle travel time
; RAILTIME - Urban rail in-vehcile travel time
; TModesTimeA - Actual time all Transit modes
; BestJrnyTime - Best Journey Time
; CheapJrnyTime - Cheapest Journey Time
; LocalBusTime - Local Bus Time
; ExpBusTime - Express Bus Time + Premium Bus Time
; RailTime; - Metro Rail in-vehcile travel time+ Light in-vehcile travel time
; ComRailTime - Commuter rail in-vehcile travel time
; XFERPEN - Transfer penalties actual
; BRDPEN - Boarding penalties perceived
; AmtrakTimeA - Amtrak TimeA
; GreyTimeA - Greyhound TimeA
; AmtrakDist - Amtrak Dist
; GreyDist - Greyhound Dist
; 2) MSTM_<access-transit mode><PK/OP>.NET - Save transit networks for each access and transit mode combiantions by timeperiod
; Authors:
; Mayank Prakash Jain - jainm@pbworld.com - 09/16/2008
; Amar Sarvepalli - sarvepalli@pbworld.com - 12/10/2010
; Version 1.0

MULTISTEP1 = 1
DISTRIBUTE multistep = 1

READ File = '..\stamp.log'
```

TrnSkms.s

```

;cluster MSTM 1-20 START EXIT

; Calculate transit time from highway network
RUN PGM=NETWORK PRNFILE='..\@scenario@Outputs\Transit Network.PRN' MSG='Transit Network'

ID = "Calculate transit time from highway network"
NETI = ..\@scenario@Inputs\MSTM.net ;Input Network
NETO = ..\@scenario@Outputs\MSTM_TrnSpd.tmp

; First step is to calculate the time values to be used in calculating the run time of the transit line.
; These are based on the Facility Type of the Links on which the line runs.

PHASE =LINKMERGE
IF (LI.1.SWFT=1) ;interstate
    TRNTMPK= 60* (LI.1.DISTANCE/CONGSPD)
    TRNTMOP= 60* (LI.1.DISTANCE/(5.0*FFSPD/6.0))

ELSEIF (LI.1.SWFT=2) ;freeway
    TRNTMPK= 60* (LI.1.DISTANCE/CONGSPD)
    TRNTMOP= 60* (LI.1.DISTANCE/(5.0*FFSPD/6.0))

ELSEIF ( LI.1.SWFT=4) ;principle arterial
    TRNTMPK= 60* (LI.1.DISTANCE/ (0.003* CONGSPD^2+ 0.35*CONGSPD))
    TRNTMOP= 60* (LI.1.DISTANCE/ (0.003* FFSPD^2+ 0.28*FFSPD))

ELSEIF ( LI.1.SWFT=5) ;minor arterial
    TRNTMPK= 60* (LI.1.DISTANCE/ (0.003* CONGSPD^2+ 0.35*CONGSPD))
    TRNTMOP= 60* (LI.1.DISTANCE/ (0.003* FFSPD^2+ 0.28*FFSPD))

ELSEIF ( LI.1.SWFT=6) ;collector
    TRNTMPK= 60* (LI.1.DISTANCE/ (0.003* CONGSPD^2+ 0.34*CONGSPD))
    TRNTMOP= 60* (LI.1.DISTANCE/ (0.003* FFSPD^2+ 0.28*FFSPD))

ELSEIF ( LI.1.SWFT=7-9) ;ramp
    TRNTMPK= 60* (LI.1.DISTANCE/CONGSPD)
    TRNTMOP= 60* (LI.1.DISTANCE/(5.0*FFSPD/6.0))

ELSEIF (LI.1.SWFT=15) ; Rail Tracks
    TRNTMPK= 60* (LI.1.DISTANCE/PSTSPD)
    TRNTMOP= 60* (LI.1.DISTANCE/PSTSPD)
ELSE ; Rest of the Facilities
    TRNTMPK= 60* (LI.1.DISTANCE/CONGSPD)
    TRNTMOP= 60* (LI.1.DISTANCE/(5.0*FFSPD/6.0))
ENDIF

ENDPHASE
ENDRUN

LOOP PKSkim = 1,10 ; Peak Skim Loop
prd = 'PK'
IF (PKSkim=1) ST='WBus' ; ST = Skim Type
IF (PKSkim=2) ST='WCRail'
IF (PKSkim=3) ST='WExpBus'
IF (PKSkim=4) ST='WRail'
IF (PKSkim=5) ST='DBus'
IF (PKSkim=6) ST='DCRail'
IF (PKSkim=7) ST='DExpBus'
IF (PKSkim=8) ST='DRail'
IF (PKSkim=9) ST='WTrn'
IF (PKSkim=10) ST='DTrn'

IF (PKSkim=8)
IF (MULTISTEP1=1) Wait4Files Files= MSTM1.script.end, MSTM2.script.end, MSTM3.script.end,
MSTM4.script.end, MSTM5.script.end, MSTM6.script.end,
    
```

TrnSkms.s

```

MSTM7.script.end, CheckReturnCode=T, printfiles=MERGE
ENDIF

DISTRIBUTE MULTISTEP ProcessID='MSTM', ProcessNum=PKSkim

RUN PGM=PT PRNFILE='..\@scenario@\Outputs\@ST@ Peak Transit Skims.PRN'   MSG='@ST@ Peak Transit Skims'           ; Peak Paths/Skims
ID = "Peak @ST@ Paths/Skims"

NETI      = ..\@scenario@\Outputs\MSTM_TrnSpd.tmp                       ;The Highway network with the transit time calculated
SYSTEMI   = '..\@scenario@\Parameters\SYSFILE.PTS'
FACTORI   = '..\@scenario@\Parameters\@ST@prd@.fac'
LINEI[1]  = ..\@scenario@\Inputs\RailLines(PK).lin, LIST=T
LINEI[2]  = ..\@scenario@\Inputs\BusLines(PK).lin, LIST=T
LINEI[3]  = ..\@scenario@\Inputs\AmtrakLines(PK).lin, LIST=T
LINEI[4]  = ..\@scenario@\Inputs\GreyHound(PK).lin, LIST=T

NETO      = ..\@scenario@\Outputs\MSTM_@ST@prd@.net
FILEO MATO[1]=..\@scenario@\Outputs\@ST@prd@.skm, MO=1-22, DEC=1*2,
           NAME= InitialWaitTime, XferWaitTime, WALKTIME, AUTOTIME, AUTODIST,           ; 1-5
           FARE, NUMXFERS, BUSTIME, RAILTIME, TModesTimeA,                         ; 6-10
           BestJrnyTime, CheapJrnyTime, LocalBusTime, ExpBusTime, RailTime,       ; 11-15
           ComRailTime, XFERPEN, BRDPEN, AmtrakTimeA, GreyTimeA,                  ; 16-20
           AmtrakDist, GreyDist                                                  ; 21-25

FILEO ROUTEO[1] = ..\@scenario@\Outputs\ROUTE_@ST@prd@.RTE, REPORTI=1194,1314,1054,1028,1515,1556,1155,1671,1656,64,934,707,15,
                REPORTJ=1194,1314,1054,1028,1515,1556,1155,1671,1656,64,934,707,15,
                TRACEI=1194,1314,1054,1028,1515,1556,1155,1671,1656,64,934,707,15,
                TRACEJ=1194,1314,1054,1028,1515,1556,1155,1671,1656,64,934,707,15
FILEO REPORTO   = ..\@scenario@\Outputs\REPORT_@ST@prd@.txt

; Global Parameters
PARAMETERS TRANTIME=LI.TRNTMPK,
           FARE=N,           ; FARE=T: Specifies that fares are to be included as a component of Generalized cost in Route Evaluation
           HDWAYPERIOD=1,
           EXTENDREPORT=T   ; The program prints messages whenever a line's calculated travel times exceed
                               ; the values specified by RUNTIME/RT/NNTIME.

PHASE=DATAPREP
; !!!!!!!!!!!!!!! IMPORTANT NOTE: CHANGE THE NUMBER OF MODES IF YOU ADD OR DELETE A MODE FROM THE SYSTEM IN THE GENERATE STATEMENTS BELOW, EG.
; IF YOU ADD MODE 7 AND 8 AND TO ALREADY EXISTING 6 MODES THEN YOU SHOULD CHANGE MAXCOST = 6*99 TO MAXCOST=8*99, SAME FOR MAXNTEGS etc.

GENERATE,           ; Zonal WALK Access and Egress Legs
NTLEGMODE=13, COST=LI.DISTANCE, MAXCOST=8*1.0,
FROMNODE=1-1832, TONODE=1833-120000, DIRECTION=3,
INCLUDELINK=(LI.SWFT=4-6,10-13,21-26), MAXNTEGS=8*4,
ONEWAY=FALSE, EXTRACTCOST=(60*(LI.DISTANCE/2.5))

GENERATE,           ; WALK TRANSFER LEGS (From all nodes to all nodes!)
NTLEGMODE=12, COST=LI.DISTANCE, MAXCOST=8*0.5,
FROMNODE=1833-120000, TONODE=1833-120000, DIRECTION=3,
INCLUDELINK=(LI.SWFT=4-6,10-13,21-26), MAXNTEGS=8*4,
ONEWAY=FALSE, EXTRACTCOST=(60*(LI.DISTANCE/2.5))

; Zonal Drive Access Legs for Intercity. It is assumed that people can be picked up or drive away from the destination Transit Station.
GENERATE,           ; Zonal Drive Access Legs for Intercity
NTLEGMODE=11, COST=LI.DISTANCE, MAXCOST=8*10,
FROMNODE=1-1832, DIRECTION=3,
INCLUDELINK=(LI.SWFT=1-13), MAXNTEGS=8*2,
EXTRACTCOST=60*((LI.DISTANCE/LI.FFSPD)+(LI.TOLLOP/1400)),
ACCESSLINK =
4801-4501,,,
4802-4502,,,
4803-4503,,,
4804-4504,,,
    
```


TrnSkms.s

```
4805-4505,,,  
4806-4506,,,  
4807-4507,,,  
4808-4508,,,  
4809-4509,,,  
4810-4510,,,  
4811-4511,,,  
4812-4512,,,  
4813-4513,,,  
4814-4514,,,  
4815-4515,,,  
4816-4516,,,  
4817-4517,,,  
4818-4518,,,  
4819-4519,,,  
4820-4520,,,  
4821-4521,,,  
4822-4522,,,  
4823-4523,,,  
4824-4524,,,  
4825-4525,,,  
4826-4526,,,  
4827-4527,,,  
4828-4528,,,  
4829-4529,,,  
4830-4530,,,  
4831-4531,,,  
4832-4532,,,  
4833-4533,,,  
4834-4534,,,  
4835-4535,,,  
4836-4536,,,  
4837-4537,,,  
4838-4538,,,  
4839-4539,,,  
4840-4540,,,  
4841-4541,,,  
4841-4541,,,  
4842-4542,,,  
4843-4543,,,  
4844-4544,,,  
4845-4545,,,  
4845-4545,,,  
4846-4546,,,  
4847-4547,,,  
4848-4548,,,  
4849-4549,,,  
4850-4550,,,  
4851-4551,,,  
4852-4552,,,  
4853-4553,,,  
4854-4554,,,  
4855-4555,,,  
4856-4556,,,  
4857-4557,,,  
4501-4801,,,  
4502-4802,,,  
4503-4803,,,  
4504-4804,,,  
4505-4805,,,  
4506-4806,,,  
4507-4807,,,  
4508-4808,,,  
4509-4809,,,  
4510-4810,,,
```

TrnSkms.s

```
4511-4811,,,
4512-4812,,,
4513-4813,,,
4514-4814,,,
4515-4815,,,
4516-4816,,,
4517-4817,,,
4518-4818,,,
4519-4819,,,
4520-4820,,,
4521-4821,,,
4522-4822,,,
4523-4823,,,
4524-4824,,,
4525-4825,,,
4526-4826,,,
4527-4827,,,
4528-4828,,,
4529-4829,,,
4530-4830,,,
4531-4831,,,
4532-4832,,,
4533-4833,,,
4534-4834,,,
4535-4835,,,
4536-4836,,,
4537-4837,,,
4538-4838,,,
4539-4839,,,
4540-4840,,,
4541-4841,,,
4541-4841,,,
4542-4842,,,
4543-4843,,,
4544-4844,,,
4545-4845,,,
4545-4845,,,
4546-4846,,,
4547-4847,,,
4548-4848,,,
4549-4849,,,
4550-4850,,,
4551-4851,,,
4552-4852,,,
4553-4853,,,
4554-4854,,,
4555-4855,,,
4556-4856,,,
4557-4857,, ONEWAY=TRUE

GENERATE, ; ZONAL AUTO ACCESS LEGS (BMC PNR Stations)
NTLEGMODE=11, COST=LI.DISTANCE, MAXCOST=8*10,
FROMNODE=1-1832, DIRECTION=1,
INCLUDELINK=(LI.SWFT=1-13), MAXNTLEGS=8*2,
EXTRACTCOST=60*((LI.DISTANCE/LI.FFSPD)+(LI.TOLLOP/1400)),
ACCESSLINK=
3002-4002,,, ; Explanation:
3003-4003,,, ; 3002 - 4002
3005-4005,,, ; PNR - STATION SERVED , COST , DISTANCE ;
3014-4014,,, ; (WHERE THESE WILL BE ADDED TO THE CORRESPONDING VALUES OBTAINED FROM THE ROUTE FROM FROMNODES TO THE PNRs.)
3016-4016,,,
3017-4017,,,
3018-4018,,,
3019-4019,,,
3059-4059,,,
```

TrnSkms.s

```
3062-4062,,,  
3063-4063,,,  
3064-4064,,,  
3065-4065,,,  
3066-4066,,,  
3067-7635,,,  
3068-4068,,,  
3097-14710,,,  
3105-4105,,,  
3107-4107,,,  
3108-4108,,,  
3109-4109,,,  
3110-4110,,,  
3111-4111,,,  
3112-4112,,,  
3205-4205,,,  
3209-4209,,,  
3211-4211,,,  
3213-4213,,,  
3236-4236,,,  
3237-4237,,,  
3241-4241,,,  
3252-4252,,,  
3253-4253,,,  
3254-4254,,,  
3255-4255,,,  
3258-4258,,,  
3267-26787,,,  
3501-5401,,,  
3502-5521,,,  
3503-5610,,,  
3504-6791,,,  
3511-10277,,,  
3512-10578,,,  
3513-10594,,,  
3514-10818,,,  
3515-11027,,,  
3516-10883,,,  
3521-14603,,,  
3522-14624,,,  
3523-14827,,,  
3524-14836,,,  
3525-15134,,,  
3526-15148,,,  
3527-15330,,,  
3528-15549,,,  
3529-15580,,,  
3530-15816,,,  
3541-23065,,,  
3542-23091,,,  
3543-23094,,,  
3544-23135,,,  
3545-23130,,,  
3546-23283,,,  
3551-26056,,,  
3553-26646,,,  
3554-26380,,,  
3555-26486,,,  
3561-44265,,,  
3562-43546,,,  
3563-33963,,,  
3564-36473,, ONEWAY=TRUE
```

```
GENERATE, ; ZONAL AUTO ACCESS LEGS (MCOG Rail PNR Stations)  
NTLEGMODE=11, COST=LI.DISTANCE, MAXCOST=8*10,
```

TrnSkms.s

```
FROMNODE=1-1832, DIRECTION=1,  
INCLUDELINK=(LI.SWFT=1-13), MAXNTLEGS=8*2,  
EXTRACTCOST=60*((LI.DISTANCE/LI.FFSPD)+(LI.TOLLOP/1400)),  
ACCESSLINK= 7501-59019 , , ,  
7502-59017 , , ,  
7503-59013 , , ,  
7504-59016 , , ,  
7505-59012 , , ,  
7507-43048 , , ,  
7519-49422 , , ,  
7521-59043 , , ,  
7523-59063 , , ,  
7524-59026 , , ,  
7525-59024 , , ,  
7526-59022 , , ,  
7527-59033 , , ,  
7528-59034 , , ,  
7529-59038 , , ,  
7530-59040 , , ,  
7540-49130 , , ,  
7542-59059 , , ,  
7543-59058 , , ,  
7544-59057 , , ,  
7545-59056 , , ,  
7546-59001 , , ,  
7547-59002 , , ,  
7548-59003 , , ,  
7557-59006 , , ,  
7558-59009 , , ,  
7559-59010 , , ,  
7560-59011 , , ,  
7561-45105 , , ,  
7575-49731 , , ,  
7576-59050 , , ,  
7577-59049 , , ,  
7578-59047 , , ,  
7579-59046 , , ,  
7580-59044 , , ,  
7582-59053 , , ,  
7583-59052 , , ,  
7585-45506 , , ,  
7586-44183 , , ,  
7587-44414 , , ,  
7592-55808 , , ,  
7593-55802 , , ,  
7594-55806 , , ,  
7595-55810 , , ,  
7597-55648 , , ,  
7598-55647 , , ,  
7802-43178 , , ,  
7803-43647 , , ,  
7804-7604 , , ,  
7805-43358 , , ,  
7806-43425 , , ,  
7807-43423 , , ,  
7808-43163 , , ,  
7809-43150 , , ,  
7810-43432 , , ,  
7811-7611 , , ,  
7812-7612 , , ,  
7813-53262 , , ,  
7814-53368 , , ,  
7815-54966 , , ,  
7816-7616 , , ,  
7817-53375 , , ,
```

TrnSkms.s

7826-44070	,	,	,
7827-44082	,	,	,
7828-44095	,	,	,
7829-44293	,	,	,
7830-53918	,	,	,
7831-53980	,	,	,
7527-59033	,	,	,
7834-53979	,	,	,
7835-44273	,	,	,
7836-53625	,	,	,
7851-44147	,	,	,
7852-44362	,	,	,
7853-44329	,	,	,
7854-53906	,	,	,
7855-53927	,	,	,
7905-46362	,	,	,
7906-46229	,	,	,
7907-46283	,	,	,
7909-46467	,	,	,
7910-46471	,	,	,
7911-50186	,	,	,
7547-59002	,	,	,
7927-46191	,	,	,
7928-46411	,	,	,
7929-50438	,	,	,
7930-50442	,	,	,
7931-54554	,	,	,
7932-54556	,	,	,
7933-54594	,	,	,
7934-50446	,	,	,
7870-45748	,	,	,
7501-59020	,	,	,
7502-43358	,	,	,
7503-59014	,	,	,
7504-43339	,	,	,
7505-43334	,	,	,
7521-49544	,	,	,
7523-43178	,	,	,
7524-43605	,	,	,
7525-43607	,	,	,
7526-43592	,	,	,
7527-44094	,	,	,
7528-59035	,	,	,
7529-44036	,	,	,
7530-44042	,	,	,
7540-49845	,	,	,
7542-44561	,	,	,
7543-44557	,	,	,
7544-44539	,	,	,
7545-44515	,	,	,
7546-45643	,	,	,
7547-46151	,	,	,
7548-59005	,	,	,
7557-59007	,	,	,
7558-46698	,	,	,
7559-50507	,	,	,
7560-45051	,	,	,
7576-49667	,	,	,
7577-49673	,	,	,
7578-44148	,	,	,
7579-44153	,	,	,
7580-59045	,	,	,
7582-49645	,	,	,
7583-44189	,	,	,
7585-45545	,	,	,

TrnSkms.s

```
7586-44963 , , ,
7587-44318 , , ,
7592-55809 , , ,
7593-55807 , , ,
7594-55805 , , ,
7802-47323 , , ,
7827-44083 , , ,
7828-44098 , , ,
7851-44181 , , ,
7905-50552 , , ,
7907-46337 , , ,
7910-46473 , , ,
7547-46151 , , ,
7929-50448 , , ,
7502-47605 , , ,
7503-43351 , , ,
7504-43682 , , ,
7523-47602 , , ,
7527-44100 , , ,
7528-44082 , , ,
7530-44043 , , ,
7542-49858 , , ,
7543-44560 , , ,
7544-44558 , , ,
7545-44554 , , ,
7546-45653 , , ,
7547-50821 , , ,
7548-46121 , , ,
7557-50630 , , ,
7559-50509 , , ,
7580-44181 , , ,
7585-47703 , , ,
7802-47673 , , ,
7907-46377 , , ,
7910-47024 , , ,
7502-43377 , , ,
7503-43684 , , ,
7527-47633 , , ,
7528-47627 , , ,
7543-49855 , , ,
7547-47726 , , ,
7580-47651 , , ,
ONEWAY=TRUE

GENERATE, ; ZONAL AUTO ACCESS LEGS (MWCOG Bus only PNR Stations)
NTLEGMODE=11, COST=LI.DISTANCE, MAXCOST=8*10,
FROMNODE=1-1832, DIRECTION=1,
INCLUDELINK=(LI.SWFT=1-13), MAXNTLEGS=8*2,
EXTRACTCOST=60*((LI.DISTANCE/LI.FFSPD)+(LI.TOLLOP/1400)),
ACCESSLINK= 8000-44781 , , ,
            8002-44376 , , ,
            8003-44373 , , ,
            8004-43514 , , ,
            8005-53814 , , ,
            8006-53733 , , ,
            8007-43546 , , ,
            8008-44118 , , ,
            8009-49211 , , ,
            8010-54155 , , ,
            8011-56734 , , ,
            8012-43470 , , ,
            8013-54006 , , ,
            8014-44388 , , ,
            8015-53639 , , ,
            8016-43566 , , ,
```

TrnSkms.s

8017-43173	,	,	,
8018-44792	,	,	,
8019-53232	,	,	,
8020-44311	,	,	,
8021-53841	,	,	,
8022-46418	,	,	,
8023-46437	,	,	,
8024-44265	,	,	,
8027-44829	,	,	,
8028-43326	,	,	,
8029-44300	,	,	,
8030-53825	,	,	,
8032-46705	,	,	,
8033-44755	,	,	,
8034-44766	,	,	,
8035-44523	,	,	,
8036-44038	,	,	,
8037-53629	,	,	,
8038-53730	,	,	,
8039-49572	,	,	,
8040-49873	,	,	,
8041-54060	,	,	,
8042-53249	,	,	,
8043-43449	,	,	,
8044-54252	,	,	,
8045-43607	,	,	,
8046-43340	,	,	,
8047-54261	,	,	,
8048-53802	,	,	,
8049-43576	,	,	,
8050-43563	,	,	,
8100-44487	,	,	,
8102-43326	,	,	,
8104-54228	,	,	,
8105-54109	,	,	,
8106-54148	,	,	,
8107-54147	,	,	,
8108-46395	,	,	,
8110-54086	,	,	,
8111-43846	,	,	,
8112-43734	,	,	,
8200-46651	,	,	,
8201-46430	,	,	,
8202-47013	,	,	,
8203-46741	,	,	,
8204-46774	,	,	,
8205-45084	,	,	,
8206-47058	,	,	,
8207-46426	,	,	,
8208-43437	,	,	,
8209-46425	,	,	,
8210-46436	,	,	,
8211-46390	,	,	,
8212-46225	,	,	,
8213-54588	,	,	,
8214-54701	,	,	,
8215-54708	,	,	,
8216-54595	,	,	,
8217-54573	,	,	,
8218-46222	,	,	,
8219-46002	,	,	,
8220-50555	,	,	,
8221-46197	,	,	,
8222-46914	,	,	,
8223-50521	,	,	,

TrnSkms.s

```

8224-46315 , , ,
8225-46828 , , ,
8226-46731 , , ,
8227-46809 , , ,
8228-47005 , , ,
8229-50844 , , ,
8230-46312 , , ,
8231-43305 , , ,
8232-53811 , , ,
8233-54014 , , ,
8234-47157 , , ,
8235-47134 , , ,
8236-55808 , , ,
8237-55805 , , ,
8238-46708 , , ,
8239-50703 , , ,
8240-43533 , , ,
8242-46770 , , ,
8243-43128 , , ,
8244-43560 , , ,
8245-43708 , , ,
8246-55648 , , ,
8247-55647 , , ,
8248-46906 , , ,
8249-46975 , , ,
8250-44641 , , ,
8251-44661 , , ,
8252-44407 , , ,
8253-44401 , , ,
8254-47035 , , ,
8255-47046 , , ,
8256-53657 , , ,
8257-50822 , , ,
8258-47212 , , ,
8259-54313 , , ,
8260-47009 , , ,
8261-46227 , , ,
8262-43740 , , ,
8263-54219 , , ,
8264-50410 , , ,
8265-44265 , , ,
8266-43574 , , ,
8267-43552 , , ,
8268-46090 , , ,
8269-50888 , , ,
8270-56011 , , ,
8031-43500 , , ,
8100-44623 , , ,
8236-55809 , , ,
8237-55806 , , ,
8246-55608 , , ,
8247-55618 , , ,
8250-44708 , , ,
ONEWAY=TRUE

ENDPHASE

PHASE=SKIMIJ

MW[1] =IWAITA (0) ; Initial wait time, actual, avg
MW[2] =XWAITA (0) ; Transfer wait time, actual, avg
MW[3] =MIN (TIMEA (0,13),20)+TIMEA (0,12) ; Walk Time - max time it can take people to walk a mile is 20 mins
MW[4] =TIMEA (0,11) ; Auto Time
MW[5] =DIST (0,11) ; Auto Distance
MW[7] =MAX ((BRDINGS (0,ALLMODES)-1),0) ; Number of Trnsfers = (# of Boardings -1), can't be Negative.
MW[8] =TIMEA (0,1)+TIMEA (0,2)+TIMEA (0,3) ; Bus Time
    
```


TrnSkms.s

```

MW[9] =TIMEA(0,4)+TIMEA(0,5)+TIMEA(0,6) ; Rail Time
MW[10]=TIMEA(0,TMODES) ; Actual time all Transit modes
MW[11]=BESTJRNJ ; Best Journey Time
MW[12]=MW[1]+MW[2]+MW[3]+MW[10] ; Cheapest Journey Time
MW[13]=TIMEA(0,1) ; Local Bus Time
MW[14]=TIMEA(0,2)+ TIMEA(0,3) ; Express Bus Time + Premium Bus Time
MW[15]=TIMEA(0,4) + TIMEA(0,5) ; Metro Rail Time + Light Rail
MW[16]=TIMEA(0,6) ; Commuter Rail Time
MW[17]=XFERPEN(0,ALLMODES) ; Transfer Penalty, Actual, allmodes
MW[18]=BRDPEN(0,ALLMODES) ; Boarding Penalties, perceived
MW[19]=TIMEA(0,7) ; Amtrak TimeA
MW[20]=TIMEA(0,8) ; Greyhound TimeA
MW[21]=DIST(0,7) ; Amtrak Dist
MW[22]=DIST(0,8) ; Greyhound Dist
ENDPHASE
ENDRUN
ENDDISTRIBUTEMULTISTEP
ENDLOOP

LOOP OPSkim = 1,10 ; Off-Peak Skim Loop
  prd = 'OP'
  IF (OPSkim=1) ST='WBus'
  IF (OPSkim=2) ST='WCRail'
  IF (OPSkim=3) ST='WExpBus'
  IF (OPSkim=4) ST='WRail'
  IF (OPSkim=5) ST='DBus'
  IF (OPSkim=6) ST='DCRail'
  IF (OPSkim=7) ST='DExpBus'
  IF (OPSkim=8) ST='DRail'
  IF (OPSkim=9) ST='WTrn'
  IF (OPSkim=10) ST='DTrn'

  num=OPSkim+10
  IF (num=16)
    IF (MULTISTEP1=1) Wait4Files Files= MSTM8.script.end, MSTM9.script.end, MSTM10.script.end, MSTM11.script.end, MSTM12.script.end,
    MSTM13.script.end, MSTM14.script.end, CheckReturnCode=T, printfiles=MERGE
  ENDIF
  DISTRIBUTEMULTISTEP ProcessID='MSTM', ProcessNum=num

RUN PGM=PT PRNFILE='..\@scenario@Outputs\@ST@ Off-Peak Transit Skims.PRN' MSG='@ST@ Off-Peak Transit Skims' ; Off-Peak Paths/Skims
ID = "Off Peak Walk Paths/Skims"
FILEI NETI = ..\@scenario@Outputs\MSTM_TrnSpd.tmp ;The Highway network with the transit time calculated
  FACTORI = ..\@scenario@Parameters\@ST@@prd@.fac
  SYSTEMI = ..\@scenario@Parameters\SYSFILE.PTS
  LINEI[1] = ..\@scenario@Inputs\RailLines(OP).lin, LIST=T
  LINEI[2] = ..\@scenario@Inputs\BusLines(OP).lin, LIST=T
  LINEI[3] = ..\@scenario@Inputs\AmtrakLines(OP).lin, LIST=T
  LINEI[4] = ..\@scenario@Inputs\GreyHound(OP).lin, LIST=T
; FILEI FAREI

  FILEO MATO[1]=..\@scenario@Outputs\@ST@@prd@.skm, MO=1-22, DEC=1*2,
  NAME= InitialWaitTime, XferWaitTime, WALKTIME, AUTOTIME, AUTODIST, ; 1-5
  FARE, NUMXFERS, BUSTIME, RAILTIME, TModesTimeA, ; 6-10
  BestJrnyTime, CheapJrnyTime, LocalBusTime, ExpBusTime, RailTime, ; 11-15
  ComRailTime, XFERPEN, BRDPEN, AmtrakTimeA, GreyTimeA, ; 16-20
  AmtrakDist, GreyDist ; 21-25

  FILEO ROUTEO[1] = ..\@scenario@Outputs\ROUTE_@ST@@prd@.RTE, REPORTI=1194,1314,1054,1028,1515,1556,1155,1671,1656,64,934,707,15,
  REPORTJ=1194,1314,1054,1028,1515,1556,1155,1671,1656,64,934,707,15,
  TRACEI=1194,1314,1054,1028,1515,1556,1155,1671,1656,64,934,707,15,
  TRACEJ=1194,1314,1054,1028,1515,1556,1155,1671,1656,64,934,707,15

  FILEO REPORTO = ..\@scenario@Outputs\REPORT_@ST@@prd@.txt
  NETO = ..\@scenario@Outputs\MSTM_@ST@@prd@.NET

; Global Parameters
    
```

TrnSkms.s

```
PARAMETERS FARE=N, ; Specifies that fares are not to be included as a component of Generalized cost in Route Evaluation
HDWAYPERIOD=2,
USERCLASSES=1,
TRANTIME=LI.TRNTMOP,
EXTENDREPORT=T ; The program prints messages whenever a line's calculated travel times exceed
; the values specified by RUNTIME/RT/NNTIME.

PHASE=DATAPREP
;generate 1: Zonal WALK Access and Egress Legs (From Zones to All Nodes)
GENERATE,
  NTLEGMODE=13, COST=LI.DISTANCE, MAXCOST=8*1.0,
  FROMNODE=1-1832, TONODE=1833-120000, DIRECTION=3,
  INCLUDELINK=(LI.SWFT=4-6,10-13,21-26), MAXNTLEGS=8*4,
  ONEWAY=FALSE, EXTRACTCOST=(60*(LI.DISTANCE/2.5))
; SLACK= 6*0.25 if MAXCOST[4]=20, SLACK[4]=8 and the best leg has a generalized cost of 6 minutes, legs up to a cost of 14 minutes,
; rather than 20, will be saved

GENERATE, ;WALK TRANSFER LEGS (From all nodes to all nodes!)
  NTLEGMODE=12, COST=LI.DISTANCE, MAXCOST=8*0.5,
  FROMNODE=1833-120000, TONODE=1833-120000, DIRECTION=3,
  INCLUDELINK=(LI.SWFT=4-6,10-13,21-26), MAXNTLEGS=8*4,
  ONEWAY=FALSE, EXTRACTCOST=(60*(LI.DISTANCE/2.5))

GENERATE, ; Zonal Drive Access Legs for Intercity Transit
  NTLEGMODE=11, COST=LI.DISTANCE, MAXCOST=8*10,
  FROMNODE=1-1832, DIRECTION=3, ONEWAY=T,
  INCLUDELINK=(LI.SWFT=1-13), MAXNTLEGS=8*2,
  EXTRACTCOST=60*((LI.DISTANCE/LI.FFSPD)+(LI.TOLLOP/1400)),
ACCESSLINK =
  4801-4501,,,
  4802-4502,,,
  4803-4503,,,
  4804-4504,,,
  4805-4505,,,
  4806-4506,,,
  4807-4507,,,
  4808-4508,,,
  4809-4509,,,
  4810-4510,,,
  4811-4511,,,
  4812-4512,,,
  4813-4513,,,
  4814-4514,,,
  4815-4515,,,
  4816-4516,,,
  4817-4517,,,
  4818-4518,,,
  4819-4519,,,
  4820-4520,,,
  4821-4521,,,
  4822-4522,,,
  4823-4523,,,
  4824-4524,,,
  4825-4525,,,
  4826-4526,,,
  4827-4527,,,
  4828-4528,,,
  4829-4529,,,
  4830-4530,,,
  4831-4531,,,
  4832-4532,,,
  4833-4533,,,
  4834-4534,,,
  4835-4535,,,

```

TrnSkms.s

```
4836-4536,,,
4837-4537,,,
4838-4538,,,
4839-4539,,,
4840-4540,,,
4841-4541,,,
4841-4541,,,
4842-4542,,,
4843-4543,,,
4844-4544,,,
4845-4545,,,
4845-4545,,,
4846-4546,,,
4847-4547,,,
4848-4548,,,
4849-4549,,,
4850-4550,,,
4851-4551,,,
4852-4552,,,
4853-4553,,,
4854-4554,,,
4855-4555,,,
4856-4556,,,
4857-4557,,,
4501-4801,,,
4502-4802,,,
4503-4803,,,
4504-4804,,,
4505-4805,,,
4506-4806,,,
4507-4807,,,
4508-4808,,,
4509-4809,,,
4510-4810,,,
4511-4811,,,
4512-4812,,,
4513-4813,,,
4514-4814,,,
4515-4815,,,
4516-4816,,,
4517-4817,,,
4518-4818,,,
4519-4819,,,
4520-4820,,,
4521-4821,,,
4522-4822,,,
4523-4823,,,
4524-4824,,,
4525-4825,,,
4526-4826,,,
4527-4827,,,
4528-4828,,,
4529-4829,,,
4530-4830,,,
4531-4831,,,
4532-4832,,,
4533-4833,,,
4534-4834,,,
4535-4835,,,
4536-4836,,,
4537-4837,,,
4538-4838,,,
4539-4839,,,
4540-4840,,,
4541-4841,,,

```

TrnSkms.s

```
4541-4841,,,
4542-4842,,,
4543-4843,,,
4544-4844,,,
4545-4845,,,
4545-4845,,,
4546-4846,,,
4547-4847,,,
4548-4848,,,
4549-4849,,,
4550-4850,,,
4551-4851,,,
4552-4852,,,
4553-4853,,,
4554-4854,,,
4555-4855,,,
4556-4856,,,
4557-4857,,, ONEWAY=TRUE

GENERATE,                ; ZONAL AUTO ACCESS LEGS (BMC PNR Stations)
NTLEGMODE=11, COST=LI.DISTANCE, MAXCOST=8*10,
FROMNODE=1-1832, DIRECTION=1, ONEWAY=TRUE,
INCLUDELINK=(LI.SWFT=1-13), MAXNTEGS=8*2,
EXTRACTCOST=60*( (LI.DISTANCE/LI.FFSPD) + (LI.TOLLOP/1400)),
ACCESSLINK=
  3002-4002,,, ; Explanation:
  3003-4003,,, ; 3002 - 4002
  3005-4005,,, ; PNR - STATION SERVED , COST , DISTANCE ,
  3014-4014,,, ; (WHERE THESE WILL BE ADDED TO THE CORROSPONDING VALUES OBTAINED FROM THE ROUTE FROM FROMNODES TO THE PNRs.)
  3016-4016,,,
  3017-4017,,,
  3018-4018,,,
  3019-4019,,,
  3059-4059,,,
  3062-4062,,,
  3063-4063,,,
  3064-4064,,,
  3065-4065,,,
  3066-4066,,,
  3067-7635,,,
  3068-4068,,,
  3097-14710,,,
  3105-4105,,,
  3107-4107,,,
  3108-4108,,,
  3109-4109,,,
  3110-4110,,,
  3111-4111,,,
  3112-4112,,,
  3205-4205,,,
  3209-4209,,,
  3211-4211,,,
  3213-4213,,,
  3236-4236,,,
  3237-4237,,,
  3241-4241,,,
  3252-4252,,,
  3253-4253,,,
  3254-4254,,,
  3255-4255,,,
  3258-4258,,,
  3267-26787,,,
  3501-5401,,,
  3502-5521,,,
  3503-5610,,,
```

TrnSkms.s

```
3504-6791,,,
3511-10277,,,
3512-10578,,,
3513-10594,,,
3514-10818,,,
3515-11027,,,
3516-10883,,,
3521-14603,,,
3522-14624,,,
3523-14827,,,
3524-14836,,,
3525-15134,,,
3526-15148,,,
3527-15330,,,
3528-15549,,,
3529-15580,,,
3530-15816,,,
3541-23065,,,
3542-23091,,,
3543-23094,,,
3544-23135,,,
3545-23130,,,
3546-23283,,,
3551-26056,,,
3553-26646,,,
3554-26380,,,
3555-26486,,,
3561-44265,,,
3562-43546,,,
3563-33963,,,
3564-36473,, ONEWAY=TRUE

GENERATE,                ; ZONAL AUTO ACCESS LEGS (MWCOC Rail PNR Stations)
NTLEGMODE=11, COST=LI.DISTANCE, MAXCOST=8*10,
FROMNODE=1-1832, DIRECTION=1, ONEWAY=TRUE,
INCLUDELINK=(LI.SWFT=1-13), MAXNLEGS=8*2,
EXTRACTCOST=60*(LI.DISTANCE/LI.FFSPD)+(LI.TOLLOP/1400)),
ACCESSLINK= 7501-59019 , , ,
7502-59017 , , ,
7503-59013 , , ,
7504-59016 , , ,
7505-59012 , , ,
7507-43048 , , ,
7519-49422 , , ,
7521-59043 , , ,
7523-59063 , , ,
7524-59026 , , ,
7525-59024 , , ,
7526-59022 , , ,
7527-59033 , , ,
7528-59034 , , ,
7529-59038 , , ,
7530-59040 , , ,
7540-49130 , , ,
7542-59059 , , ,
7543-59058 , , ,
7544-59057 , , ,
7545-59056 , , ,
7546-59001 , , ,
7547-59002 , , ,
7548-59003 , , ,
7557-59006 , , ,
7558-59009 , , ,
7559-59010 , , ,
7560-59011 , , ,
```

TrnSkms.s

7561-45105	,	,	,
7575-49731	,	,	,
7576-59050	,	,	,
7577-59049	,	,	,
7578-59047	,	,	,
7579-59046	,	,	,
7580-59044	,	,	,
7582-59053	,	,	,
7583-59052	,	,	,
7585-45506	,	,	,
7586-44183	,	,	,
7587-44414	,	,	,
7592-55808	,	,	,
7593-55802	,	,	,
7594-55806	,	,	,
7595-55810	,	,	,
7597-55648	,	,	,
7598-55647	,	,	,
7802-43178	,	,	,
7803-43647	,	,	,
7804-7604	,	,	,
7805-43358	,	,	,
7806-43425	,	,	,
7807-43423	,	,	,
7808-43163	,	,	,
7809-43150	,	,	,
7810-43432	,	,	,
7811-7611	,	,	,
7812-7612	,	,	,
7813-53262	,	,	,
7814-53368	,	,	,
7815-54966	,	,	,
7816-7616	,	,	,
7817-53375	,	,	,
7826-44070	,	,	,
7827-44082	,	,	,
7828-44095	,	,	,
7829-44293	,	,	,
7830-53918	,	,	,
7831-53980	,	,	,
7527-59033	,	,	,
7834-53979	,	,	,
7835-44273	,	,	,
7836-53625	,	,	,
7851-44147	,	,	,
7852-44362	,	,	,
7853-44329	,	,	,
7854-53906	,	,	,
7855-53927	,	,	,
7905-46362	,	,	,
7906-46229	,	,	,
7907-46283	,	,	,
7909-46467	,	,	,
7910-46471	,	,	,
7911-50186	,	,	,
7547-59002	,	,	,
7927-46191	,	,	,
7928-46411	,	,	,
7929-50438	,	,	,
7930-50442	,	,	,
7931-54554	,	,	,
7932-54556	,	,	,
7933-54594	,	,	,
7934-50446	,	,	,
7870-45748	,	,	,

TrnSkms.s

7501-59020	,	,	,
7502-43358	,	,	,
7503-59014	,	,	,
7504-43339	,	,	,
7505-43334	,	,	,
7521-49544	,	,	,
7523-43178	,	,	,
7524-43605	,	,	,
7525-43607	,	,	,
7526-43592	,	,	,
7527-44094	,	,	,
7528-59035	,	,	,
7529-44036	,	,	,
7530-44042	,	,	,
7540-49845	,	,	,
7542-44561	,	,	,
7543-44557	,	,	,
7544-44539	,	,	,
7545-44515	,	,	,
7546-45643	,	,	,
7547-46151	,	,	,
7548-59005	,	,	,
7557-59007	,	,	,
7558-46698	,	,	,
7559-50507	,	,	,
7560-45051	,	,	,
7576-49667	,	,	,
7577-49673	,	,	,
7578-44148	,	,	,
7579-44153	,	,	,
7580-59045	,	,	,
7582-49645	,	,	,
7583-44189	,	,	,
7585-45545	,	,	,
7586-44963	,	,	,
7587-44318	,	,	,
7592-55809	,	,	,
7593-55807	,	,	,
7594-55805	,	,	,
7802-47323	,	,	,
7827-44083	,	,	,
7828-44098	,	,	,
7851-44181	,	,	,
7905-50552	,	,	,
7907-46337	,	,	,
7910-46473	,	,	,
7547-46151	,	,	,
7929-50448	,	,	,
7502-47605	,	,	,
7503-43351	,	,	,
7504-43682	,	,	,
7523-47602	,	,	,
7527-44100	,	,	,
7528-44082	,	,	,
7530-44043	,	,	,
7542-49858	,	,	,
7543-44560	,	,	,
7544-44558	,	,	,
7545-44554	,	,	,
7546-45653	,	,	,
7547-50821	,	,	,
7548-46121	,	,	,
7557-50630	,	,	,
7559-50509	,	,	,
7580-44181	,	,	,

TrnSkms.s

```
7585-47703 , , ,
7802-47673 , , ,
7907-46377 , , ,
7910-47024 , , ,
7502-43377 , , ,
7503-43684 , , ,
7527-47633 , , ,
7528-47627 , , ,
7543-49855 , , ,
7547-47726 , , ,
7580-47651 , , ,
ONEWAY=TRUE

GENERATE, ; ZONAL AUTO ACCESS LEGS (MFCOG Bus only PNR Stations)
NTLEGMODE=11, COST=LI.DISTANCE, MAXCOST=8*10,
FROMNODE=1-1832, DIRECTION=1, ONEWAY=TRUE,
INCLUDELINK=(LI.SWFT=1-13), MAXNTEGMS=8*2,
EXTRACTCOST=60*(LI.DISTANCE/LI.FFSPD)+(LI.TOLLOP/1400)),
ACCESSLINK= 8000-44781 , , ,
8002-44376 , , ,
8003-44373 , , ,
8004-43514 , , ,
8005-53814 , , ,
8006-53733 , , ,
8007-43546 , , ,
8008-44118 , , ,
8009-49211 , , ,
8010-54155 , , ,
8011-56734 , , ,
8012-43470 , , ,
8013-54006 , , ,
8014-44388 , , ,
8015-53639 , , ,
8016-43566 , , ,
8017-43173 , , ,
8018-44792 , , ,
8019-53232 , , ,
8020-44311 , , ,
8021-53841 , , ,
8022-46418 , , ,
8023-46437 , , ,
8024-44265 , , ,
8027-44829 , , ,
8028-43326 , , ,
8029-44300 , , ,
8030-53825 , , ,
8032-46705 , , ,
8033-44755 , , ,
8034-44766 , , ,
8035-44523 , , ,
8036-44038 , , ,
8037-53629 , , ,
8038-53730 , , ,
8039-49572 , , ,
8040-49873 , , ,
8041-54060 , , ,
8042-53249 , , ,
8043-43449 , , ,
8044-54252 , , ,
8045-43607 , , ,
8046-43340 , , ,
8047-54261 , , ,
8048-53802 , , ,
8049-43576 , , ,
8050-43563 , , ,
```


TrnSkms.s

8100-44487	,	,	,
8102-43326	,	,	,
8104-54228	,	,	,
8105-54109	,	,	,
8106-54148	,	,	,
8107-54147	,	,	,
8108-46395	,	,	,
8110-54086	,	,	,
8111-43846	,	,	,
8112-43734	,	,	,
8200-46651	,	,	,
8201-46430	,	,	,
8202-47013	,	,	,
8203-46741	,	,	,
8204-46774	,	,	,
8205-45084	,	,	,
8206-47058	,	,	,
8207-46426	,	,	,
8208-43437	,	,	,
8209-46425	,	,	,
8210-46436	,	,	,
8211-46390	,	,	,
8212-46225	,	,	,
8213-54588	,	,	,
8214-54701	,	,	,
8215-54708	,	,	,
8216-54595	,	,	,
8217-54573	,	,	,
8218-46222	,	,	,
8219-46002	,	,	,
8220-50555	,	,	,
8221-46197	,	,	,
8222-46914	,	,	,
8223-50521	,	,	,
8224-46315	,	,	,
8225-46828	,	,	,
8226-46731	,	,	,
8227-46809	,	,	,
8228-47005	,	,	,
8229-50844	,	,	,
8230-46312	,	,	,
8231-43305	,	,	,
8232-53811	,	,	,
8233-54014	,	,	,
8234-47157	,	,	,
8235-47134	,	,	,
8236-55808	,	,	,
8237-55805	,	,	,
8238-46708	,	,	,
8239-50703	,	,	,
8240-43533	,	,	,
8242-46770	,	,	,
8243-43128	,	,	,
8244-43560	,	,	,
8245-43708	,	,	,
8246-55648	,	,	,
8247-55647	,	,	,
8248-46906	,	,	,
8249-46975	,	,	,
8250-44641	,	,	,
8251-44661	,	,	,
8252-44407	,	,	,
8253-44401	,	,	,
8254-47035	,	,	,
8255-47046	,	,	,

TrnSkms.s

```

8256-53657 , , ,
8257-50822 , , ,
8258-47212 , , ,
8259-54313 , , ,
8260-47009 , , ,
8261-46227 , , ,
8262-43740 , , ,
8263-54219 , , ,
8264-50410 , , ,
8265-44265 , , ,
8266-43574 , , ,
8267-43552 , , ,
8268-46090 , , ,
8269-50888 , , ,
8270-56011 , , ,
8031-43500 , , ,
8100-44623 , , ,
8236-55809 , , ,
8237-55806 , , ,
8246-55608 , , ,
8247-55618 , , ,
8250-44708 , , ,
ONEWAY=TRUE

ENDPHASE

PHASE=SKIMIJ

MW[1]=IWAITA(0) ; Initial wait time, actual, avg
MW[2]=XWAITA(0) ; Transfer wait time, actual, avg
MW[3]=MIN(TIMEA(0,13),20)+TIMEA(0,12) ; Walk Time
MW[4]=TIMEA(0,11) ; Auto Time
MW[5]=DIST(0,11) ; Auto Distance
; MW[6]=FAREA(0,ALLMODES) ; Fare Skims
MW[7]=MAX((BRDINGS(0,ALLMODES)-1),0) ; Number of Trnsfers
MW[8]=TIMEA(0,1)+TIMEA(0,2)+TIMEA(0,3) ; Bus Time
MW[9]=TIMEA(0,4)+TIMEA(0,5)+TIMEA(0,6) ; Rail Time
MW[10]=TIMEA(0,TMODES) ; Actual time all Transit modes
MW[11]=BESTJRNJ ; Best Journey Time
MW[12]=MW[1]+MW[2]+MW[3]+MW[10] ; Cheapest Journey Time
MW[13]=TIMEA(0,1) ; Local Bus Time
MW[14]=TIMEA(0,2)+ TIMEA(0,3) ; Express Bus Time + Premium Bus Time
MW[15]=TIMEA(0,4) + TIMEA(0,5) ; Metro Rail Time + Light Rail
MW[16]=TIMEA(0,6) ; Commuter Rail Time
MW[17]=XFERPEN(0,ALLMODES) ; Transfer Penalty, Actual, allmodes
MW[18]=BRDPEN(0,ALLMODES) ; Boarding Penalties, perceived
MW[19]=TIMEA(0,7) ; Amtrak TimeA
MW[20]=TIMEA(0,8) ; Greyhound TimeA
MW[21]=DIST(0,7) ; Amtrak Dist
MW[22]=DIST(0,8) ; Greyhound Dist

ENDPHASE
ENDRUN
ENDDISTRIBUTEMULTISTEP
IF (num=20)
    IF (MULTISTEP1=1) Wait4Files Files= MSTM15.script.end, MSTM16.script.end, MSTM17.script.end, MSTM18.script.end,
        MSTM19.script.end, MSTM20.script.end, CheckReturnCode=T, printfiles=MERGE
    ENDF
ENDLOOP
    
```

HwySkM.s

```
; Maryland Statewide Travel Demand Model (MSTM)
;
; Script: Highway Skimming
;
; About:
; This script computes highway skims by two time periods peak (PK) and off-peak (OP) for three modes
; 1) Single occupancy vehicles 2) High occupancy vehicles and 3) Trucks
; The logic was originally adopted from the BMC Model but later revised to add auto operating cost to the generalized cost.
;
; Description:
; STEP 1: Skim the highway network for the time, distance and Toll Cost based on impedance which equals sum of
;         travel time and time value of the imposed tolls on the links.
; STEP 2: Updates the skims by adding a table with intrazonal times and adding origin and destination terminal times
;         to be used in Trip Distribution (TTime)
;         (hwyofpk.tmp, hwypeak.tmp => hwyofpk.skm, hwypeak.skm)
;
; Input Files
; iteration.txt - Indicator of current iteration (for feedback loop)
; MSTM.net - Highway network file
; turn.pen - turn penalties
;
; Output skims
; Writes out HwyOP.skm, HwyPK.skm with the following tables
; SOVTime - Single occupancy vehicle travel time
; SOVDist - Single occupancy vehicle distance
; SOVToll - Single occupancy vehicle toll cost
; HOVTime - High occupancy vehicle travel time
; HOVDist - High occupancy vehicle distance
; HOVToll - High occupancy vehicle toll cost
; TTime - HOV Time with terminal + intrazonal travel time
; TDDist - SOV distance + intrazonal distance
; TrkTime - Truck time
; TrkDist - Truck distance
;
; Authors:
; Mayank Prakash Jain - jainm@pbworld.com - 09/16/2008
; Amar Sarvepalli - sarvepalli@pbworld.com - 02/22/2011
; Rolf Moeckel - moeckel@pbworld.com - 05/23/2012
; Version 1.1
;
;=====
; Set Parameters:
READ File = '..\stamp.log'
READ File = '..\iteration.txt'

prevIter = iteration-1

;=====
; STEP 1
;=====
if (iteration=1)
  useNet1 = ' '
  useNet2P = ','
else
  useNet1 = ','
  useNet2P = ' '
endif
```

HwySkM.s

```

RUN PGM=HIGHWAY PRNFILE=..\@scenario@\Outputs\HwyNetwork.PRN MSG='Hwy Network'

ID = "Skim highway network - time, distance, and cost"
@useNet1@ NETI=..\@scenario@\Inputs\MSTM.net ;Input Network first iteration (base network)
@useNet2p@ NETI=..\@scenario@\Outputs\MSTM_Veh_Dly_iter@prevIter@.net ;Input Network subsequent iterations (network of previous assignment)

TURNPENI = ..\@scenario@\Inputs\turn.pen, list=y ;Input Penalty File

MATO[1]= ..\@scenario@\Outputs\HwyOPskm_iter@iteration@.tmp, MO=1-6,20,21
MATO[2]= ..\@scenario@\Outputs\HwyPKskm_iter@iteration@.tmp, MO=11-16,17,18

PHASE=LINKREAD

; Compute total impedance for pathbuilding.
LW.TIMEP = 60*LI.DISTANCE/LI.CONGSPD
LW.TIMEO = 60*LI.DISTANCE/LI.FFSPD

LW.TIMETOLLPK = LW.TIMEP + LI.TOLLPK/@VoT@ + 0.25*LI.DISTANCE
LW.TIMETOLLOP = LW.TIMEO + LI.TOLLOP/@VoT@ + 0.25*LI.DISTANCE

LW.TrkTIMETOLLPK = LW.TIMEP + LI.TOLLPK/@VoTe@ + 0.25*LI.DISTANCE
LW.TrkTIMETOLLOP = LW.TIMEO + LI.TOLLOP/@VoTe@ + 0.25*LI.DISTANCE

; Set link usage restrictions for this period. Definitions:
; 0,1 = no restriction 3 = HOV3
; 2 = HOV2 4 = no trucks
; 6 = Transit Only 9 = No vehicles at all

IF (LI.AMLIMIT = 2,3) ADDTOGROUP = 1 ; Group 1: HOV Lanes AM (For PK)
IF (LI.OPLIMIT = 2,3) ADDTOGROUP = 2 ; Group 2: HOV Lanes OP
IF (LI.AMLIMIT = 5-9 || LI.swft = 13-25) ADDTOGROUP = 3 ; Group 3: Transit Related and Display only links for PK
IF (LI.OPLIMIT = 5-9 || LI.swft = 13-25) ADDTOGROUP = 4 ; Group 4: Transit Related and Display only links for OP
IF (LI.AMLIMIT = 4) ADDTOGROUP = 5 ; Group 5: Trucks not Allowed
IF (LI.OPLIMIT = 4) ADDTOGROUP = 6 ; Group 6: Trucks not Allowed

ENDPHASE

PHASE=ILOOP

; Off-peak SOV paths
PATHLOAD path=lw.timetollop,
MW[1]=pathtrace(lw.timeo), noaccess=0,
MW[2]=pathtrace(li.distance), noaccess=0,
MW[3]=pathtrace(li.TOLLOP), noaccess=0,
excludegrp = 2,4, peni = 1, trace = @odtrace@

; Off-peak HOV paths
PATHLOAD path=lw.timetollop,
MW[4]=pathtrace(lw.timeo), noaccess=0,
MW[5]=pathtrace(li.distance), noaccess=0,
MW[6]=pathtrace(li.TOLLOP), noaccess=0,
excludegrp = 4, peni=1,trace=@odtrace@

; OP Truck Paths
PATHLOAD path=lw.TrkTIMETOLLOP,
MW[20]=pathtrace(lw.timeo), noaccess=0,
MW[21]=pathtrace(li.distance), noaccess=0,
MW[22]=pathtrace(li.TOLLOP), noaccess=0,
excludegrp = 2,4,6, peni=1, trace=@odtrace@

; PK SOV paths
PATHLOAD path=lw.timetollpk,
MW[11]=pathtrace(lw.timep), noaccess=0,
MW[12]=pathtrace(li.distance), noaccess=0,
    
```

HwySkM.s

```
MW[13]=pathtrace(li.TOLLpk), noaccess=0,
excludegrp=1,3, peni=1, trace=@odtrace@

; PK HOV paths
PATHLOAD path=lw.timetollpk,
MW[14]=pathtrace(lw.timep), noaccess=0,
MW[15]=pathtrace(li.distance), noaccess=0,
MW[16]=pathtrace(li.TOLLpk), noaccess=0,
excludegrp = 3, peni=1, trace=@odtrace@

; PK TRUCK paths
PATHLOAD path=lw.TrkTIMETOLLPK,
MW[17]=pathtrace(lw.timep), noaccess=0,
MW[18]=pathtrace(li.distance), noaccess=0,
MW[19]=pathtrace(li.TOLLpk), noaccess=0,
excludegrp = 1,3,5, peni=1, trace=@odtrace@
ENDPHASE
ENDRUN

;=====
; STEP 2: Add 7th table to peak and off-peak files, as HOV time with
; intrazonal and terminal times included, for use in trip distribution.
;=====

RUN PGM=MATRIX PRNFILE=..\@scenario@Outputs\HwySkims.PRN MSG='Hwy Skims'
ID = "UPDATE HIGHWAY SKIMS"

MATI[1] = ..\@scenario@Outputs\HwyOPskm_iter@iteration@.tmp
MATI[2] = ..\@scenario@Outputs\HwyPKskm_iter@iteration@.tmp

; Output Impedance Tables
; 1 = SOV Time          4 = HOV Time
; 2 = SOV Distance      5 = HOV Distance
; 3 = SOV Toll          6 = HOV Toll
;                       7 = HOV Time with terminal + intrazonal (used for TD)

MATO[1]= ..\@scenario@Outputs\HwyOP_iter@iteration@.skm, MO=1-8,21,22, NAME=SOVTime,SOVDist,SOVToll,HOVTime,
HOVDist,HOVToll,TDTime,TDDist, TrkTime, TrkDist
@useNet1@ MATO[2]= ..\@scenario@Outputs\HwyPK_iter@iteration@.skm, MO=11-18,23,24, NAME=SOVTime,SOVDist,SOVToll,HOVTime,HOVDist,HOVToll,TDTime,TDDist, TrkTime, TrkDist
@useNet2p@ MATO[2]= ..\@scenario@Outputs\HwyPKraw_iter@iteration@.skm, MO=11-18,23,24, NAME=SOVTime,SOVDist,SOVToll,HOVTime,HOVDist,HOVToll,TDTime,TDDist, TrkTime, TrkDist

;open lookup table of SMZ by Areatype
LOOKUP NAME=at,
LOOKUP[1]=1, result=2,
fail=0,
file=..\@scenario@Parameters\areatype.dat

;terminal time lookup table, as a function of area type
LOOKUP NAME=termtm,
LOOKUP[1]=1, result=2,
interpolate=n,
fail=0,0,0,

; AT Term
r='1 1',
'2 1',
'3 1',
'4 1',
'5 1',
'6 2',
'7 2',
'8 3',
```

HwySkm.s

```
'9 6'

FILLMW MW[1] = MI.1.1(6)
FILLMW MW[11] = MI.2.1(6)

MW[7] = MW[4] ; HOV PK Time
MW[17] = MW[14] ; HOV OP Time
MW[8] = MW[2] ; TD dist matrix for OP
MW[18] = MW[12] ; TD dist matrix for PK

MW[21] = MI.1.7 ; Truck Dist PK, added later
MW[22] = MI.1.8 ; Truck dist PK, added later
MW[23] = MI.2.7 ; Truck Dist PK, added later
MW[24] = MI.2.8 ; Truck dist PK, added later

; Including intrazonal times and distances in Highway Skims
; sum of 3 lowest cells in working matrix 8 that are >= 0.01 and < 9999, exclude values with J=I.
INTRAZONAL MW[1] = 0.60 * (LOWEST(1,3,0.01,9999,I)/3)
INTRAZONAL MW[2] = 0.60 * (LOWEST(2,3,0.01,9999,I)/3)
INTRAZONAL MW[4] = 0.60 * (LOWEST(4,3,0.01,9999,I)/3)
INTRAZONAL MW[5] = 0.60 * (LOWEST(5,3,0.01,9999,I)/3)
INTRAZONAL MW[11] = 0.60 * (LOWEST(11,3,0.01,9999,I)/3)
INTRAZONAL MW[12] = 0.60 * (LOWEST(12,3,0.01,9999,I)/3)
INTRAZONAL MW[14] = 0.60 * (LOWEST(14,3,0.01,9999,I)/3)
INTRAZONAL MW[15] = 0.60 * (LOWEST(15,3,0.01,9999,I)/3)

; Intrazonal time is calculated separately by region.
INTRAZONAL MW[7] = 0.60 * (LOWEST(7,3,0.01,9999,I)/3)
INTRAZONAL MW[17] = 0.60 * (LOWEST(17,3,0.01,9999,I)/3)

; Intrazonal Distance for the TD
INTRAZONAL MW[8] = 0.60 * (LOWEST(8,3,0.01,9999,I)/3)
INTRAZONAL MW[18] = 0.60 * (LOWEST(18,3,0.01,9999,I)/3)

; Intrazonal Truck time and distance
INTRAZONAL MW[21] = 0.60 * (LOWEST(21,3,0.01,9999,I)/3)
INTRAZONAL MW[22] = 0.60 * (LOWEST(22,3,0.01,9999,I)/3)
INTRAZONAL MW[23] = 0.60 * (LOWEST(23,3,0.01,9999,I)/3)
INTRAZONAL MW[24] = 0.60 * (LOWEST(24,3,0.01,9999,I)/3)

; Add origin and destination terminal times, which are looked up from table.
AREATYPEI=AT(1,I)
oterm = termtm(1,areatypei)

JLOOP
IF (MW[7] < 0.01) continue
areatypej = at(1,j)
dterm = termtm(1,areatypej)
MW[7] = MW[7] + oterm + dterm ;off peak
MW[17] = MW[17] + oterm + dterm ;peak
ENDJLOOP

ENDRUN
*del *.tmp
```

msAverage.s

```
; Maryland Statewide Travel Demand Model (MSTM)
;
; Script: msAverage (Method of Successive Averages)
;
; About:
; Calculates the average between the skimmed travel time of the previous iteration and the current iteration.
;
; Description:
; 1. Read skim from previous iteration
; 2. Read skim from current iteration
; 3. Calculate average between two skims
; 4. Write out revised skim for current iteration
;
; Input Files:
; HwyPK_iter@iteration@.skm: skim of current iteration
; HwyPK_iter@previousIteration@.skm: skim of previous iteration
;
; Output Files:
; HwyPKave_iter@iteration@.skm: revised skim of current iteration
;
; Authors:
; Rolf Moeckel - moeckel@pbworld.com - 06/07/2012
; Version 1.0
;
;=====
; Set Parameters:
READ File = '..\stamp.log'
READ File = '..\iteration.txt'

prevIter = iteration-1

;=====
; Calculate MSA
;=====

; Calculate average only in iterations 2 and following. In first iteration, use initial skim matrix without adjustment
if (iteration>1)

    run pgm = matrix

    filei mati[1] = ..\@scenario@\outputs\HwyPKraw_iter@iteration@.skm
    filei mati[2] = ..\@scenario@\outputs\HwyPK_iter@prevIter@.skm

    fileo mato = ..\@scenario@\outputs\HwyPK_iter@iteration@.skm, mo = 31,32,33,34,35,36,37,38,39,40 name = SOVTime, SOVDist, SOVToll, HOVTime, HOVDist, HOVToll,
    TDTime, TDDist, TrkTime, TrkDist

    mw[1] = MI.1.SOVTime
    mw[2] = MI.1.SOVDist
    mw[3] = MI.1.SOVToll
    mw[4] = MI.1.HOVTime
    mw[5] = MI.1.HOVDist
    mw[6] = MI.1.HOVToll
    mw[7] = MI.1.TDTime
    mw[8] = MI.1.TDDist
    mw[9] = MI.1.TrkTime
    mw[10] = MI.1.TrkDist

    mw[11] = MI.2.SOVTime
    mw[12] = MI.2.SOVDist
    mw[13] = MI.2.SOVToll
    mw[14] = MI.2.HOVTime
    mw[15] = MI.2.HOVDist
    mw[16] = MI.2.HOVToll
```

msAverage.s

```
mw[17] = MI.2.TDTime
mw[18] = MI.2.TDDist
mw[19] = MI.2.TrkTime
mw[20] = MI.2.TrkDist

mw[31] = (mw[1] + mw[11]) / 2
mw[32] = (mw[2] + mw[12]) / 2
mw[33] = (mw[3] + mw[13]) / 2
mw[34] = (mw[4] + mw[14]) / 2
mw[35] = (mw[5] + mw[15]) / 2
mw[36] = (mw[6] + mw[16]) / 2
mw[37] = (mw[7] + mw[17]) / 2
mw[38] = (mw[8] + mw[18]) / 2
mw[39] = (mw[9] + mw[19]) / 2
mw[40] = (mw[10] + mw[20]) / 2

endrun

endif
```


IPF.s

```

; Maryland Statewide Travel Demand Model (MSTM)
;
; Script: IPF process
;
; About:
; Runs iterative proportional fitting (IPF) process to generate Households by income,workers and size groups
; from the census 2000 allocations at the zone level.
;
; Description:
; 1. Reads seed file (zones with 25 cols)
;    computes col sum (csum1 - csum25) and col shares (cshare1 to cshare25 by HHsize)
; 2. Reads target file, which has target totals of HH Size (Thh1-Thh5) and total zone HHs (TZs-Target Households)
;    Computes sub-targets by hhs and inc groups (i,e; thhincl = cshare1 * Thh1 for all groups)
; 3. Computes col factors (Cfac1 = thhincl /csum1).
; 4. Multiplies seed file (#1) with col facctors (Cfac1 - Cfac25) to produce Cadjusted file.
; 5. Computes row sums from Cadjusted file (rsum) and row shares (rshare=TZs/rsum)
; 6. Multiplies Cadjusted file with rshare.
; 7. Writes out the output file.
;
; Input Files:
; Cen2000Seed_HH_By_SIZ_INC.csv - Census 2000 household distribution by income and size
; Cen2000Seed_HH_By_WRK_INC.csv - Census 2000 household distribution by income and workers
; Target_Size_Wrk_Inc.csv - Model zonal households
; Target_HH_Size_Wrks.dat - Model aggregate households by workers, size and income
;
; Output Files:
; HH_By_SIZ_INC.csv - Model zonal households by income and size
; HH_By_WRK_INC.csv - Model zonal households by income and workers
;
; Authors:
; Amar Sarvepalli - Sarvepalli@pbworld.com - 12/04/10
; Version 1.0

;=====

READ File = '..\stamp.log'

RUN PGM MATRIX
ZONES=1

PRINT LIST = ";This script is created on the fly by: IPF.s **DO NOT MODIFY OR DELETE**",
FILE = ..\Scripts\IPF_Preprocessor1.s
PRINT LIST = "fname1 = '..\@scenario@Inputs\Cen2000Seed_HH_By_SIZ_INC.csv' ; Census HHS by SIZE and Inc data",
FILE = ..\Scripts\IPF_Preprocessor1.s
PRINT LIST = "fname2 = '..\@scenario@Inputs\Cen2000Seed_HH_By_WRK_INC.csv' ; Census HHS by Wrks and Inc data",
FILE = ..\Scripts\IPF_Preprocessor1.s
;
PRINT LIST = ";This script is created on the fly by: IPF.s **DO NOT MODIFY OR DELETE**",
FILE = ..\Scripts\IPF_Preprocessor2.s
PRINT LIST = "fname1 = '..\@scenario@Inputs\Seed_HH_By_SIZ_INC.csv' ; Census HHS by SIZE and Inc data",
FILE = ..\Scripts\IPF_Preprocessor2.s
PRINT LIST = "fname2 = '..\@scenario@Inputs\Seed_HH_By_WRK_INC.csv' ; Census HHS by Wrks and Inc data",
FILE = ..\Scripts\IPF_Preprocessor2.s
ENDRUN

; MSTM IPF process

Loop F = 1,2
IF (F =1)
siz = ' '
wrk = ';'
ftype = 'SIZ'
n = '1'
ENDIF
    
```

IPF.s

```

IF (F =2)
  siz = ','
  wrk = ' '
  ftype = 'WRK'
  n = '2'
ENDIF

LOOP p =1,10 ; Iterations

IF (p =1)
  READ File = '..\Scripts\IPF_Preprocessor1.s'
ENDIF
IF (p > 1)
  READ File = '..\Scripts\IPF_Preprocessor2.s'
ENDIF

Run PGM=MATRIX PRNFILE= ..\@scenario@\Outputs\IPF.PRN MSG='IPF'
; Reads Census 2000 HHs by Size and Income seed file
; Grp is either Wrks grp (0-3) or Size(1-5)
; Switch @siz@ will limit groups to 20 in worker loop (k=2)
@siz@ FILEI DBI[1]='@fname1@', DELIMITER=',', SMZ=1,
@wrk@ FILEI DBI[1]='@fname2@', DELIMITER=',', SMZ=1,
      Grp1_IQ1=2, Grp1_IQ2=3, Grp1_IQ3=4, Grp1_IQ4=5, Grp1_IQ5=6,
      Grp2_IQ1=7, Grp2_IQ2=8, Grp2_IQ3=9, Grp2_IQ4=10,Grp2_IQ5=11,
      Grp3_IQ1=12,Grp3_IQ2=13,Grp3_IQ3=14,Grp3_IQ4=15,Grp3_IQ5=16,
      Grp4_IQ1=17,Grp4_IQ2=18,Grp4_IQ3=19,Grp4_IQ4=20,Grp4_IQ5=21,
      @siz@ Grp5_IQ1=22,Grp5_IQ2=23,Grp5_IQ3=24,Grp5_IQ4=25,Grp5_IQ5=26, total=27
      @wrk@ total=22

FILEI DBI[2]= '..\@scenario@\Inputs\Target_Size_Wrk_Inc.csv', DELIMITER=',', SMZ=1,HH =2, SORT=SMZ, JOINTODBI=1 JOINTOFIELDS=SMZ
FILEO PRINTO[1] = '..\@scenario@\Outputs\RCAdjust.csv'

ZONES=1
LOOP K=2,DBI.1.NUMRECORDS
X1=DBIReadRecord(1,K)

; Compute Seed Column Sums (Csum1 - Csum25)
Csum1 = Csum1 + DI.1.Grp1_IQ1
Csum2 = Csum2 + DI.1.Grp1_IQ2
Csum3 = Csum3 + DI.1.Grp1_IQ3
Csum4 = Csum4 + DI.1.Grp1_IQ4
Csum5 = Csum5 + DI.1.Grp1_IQ5
Csum6 = Csum6 + DI.1.Grp2_IQ1
Csum7 = Csum7 + DI.1.Grp2_IQ2
Csum8 = Csum8 + DI.1.Grp2_IQ3
Csum9 = Csum9 + DI.1.Grp2_IQ4
Csum10 = Csum10 + DI.1.Grp2_IQ5
Csum11 = Csum11 + DI.1.Grp3_IQ1
Csum12 = Csum12 + DI.1.Grp3_IQ2
Csum13 = Csum13 + DI.1.Grp3_IQ3
Csum14 = Csum14 + DI.1.Grp3_IQ4
Csum15 = Csum15 + DI.1.Grp3_IQ5
Csum16 = Csum16 + DI.1.Grp4_IQ1
Csum17 = Csum17 + DI.1.Grp4_IQ2
Csum18 = Csum18 + DI.1.Grp4_IQ3
Csum19 = Csum19 + DI.1.Grp4_IQ4
Csum20 = Csum20 + DI.1.Grp4_IQ5
@siz@ Csum21 = Csum21 + DI.1.Grp5_IQ1
@siz@ Csum22 = Csum22 + DI.1.Grp5_IQ2
@siz@ Csum23 = Csum23 + DI.1.Grp5_IQ3
@siz@ Csum24 = Csum24 + DI.1.Grp5_IQ4
@siz@ Csum25 = Csum25 + DI.1.Grp5_IQ5

; Seed households by size
Grp1 = Grp1 + DI.1.Grp1_IQ1+DI.1.Grp1_IQ2+DI.1.Grp1_IQ3+DI.1.Grp1_IQ4+DI.1.Grp1_IQ5
    
```

IPF.s

```

Grp2 = Grp2 + DI.1.Grp2_IQ1+DI.1.Grp2_IQ2+DI.1.Grp2_IQ3+DI.1.Grp2_IQ4+DI.1.Grp2_IQ5
Grp3 = Grp3 + DI.1.Grp3_IQ1+DI.1.Grp3_IQ2+DI.1.Grp3_IQ3+DI.1.Grp3_IQ4+DI.1.Grp3_IQ5
Grp4 = Grp4 + DI.1.Grp4_IQ1+DI.1.Grp4_IQ2+DI.1.Grp4_IQ3+DI.1.Grp4_IQ4+DI.1.Grp4_IQ5
@siz@ Grp5 = Grp5 + DI.1.Grp5_IQ1+DI.1.Grp5_IQ2+DI.1.Grp5_IQ3+DI.1.Grp5_IQ4+DI.1.Grp5_IQ5

; Seed total households
totalhh = totalhh+ DI.1.total

; Target households
@siz@ Tsize = TSize+ DI.2.HH
@wrk@ Tsize = TSize+ DI.2.HH

ENDLOOP

; Reads aggregate targets (hhs by size and hhs by workers)
read file = ..\@scenario@\Inputs\Target_HH_Size_Wrks.dat
IF (@n=1)
    Tsize1 = HHSIZ1
    Tsize2 = HHSIZ2
    Tsize3 = HHSIZ3
    Tsize4 = HHSIZ4
    Tsize5 = HHSIZ5
ENDIF
IF (@n=2)
    Tsize1 = HHW0
    Tsize2 = HHW1
    Tsize3 = HHW2
    Tsize4 = HHW3
ENDIF

; Compute col factors
cfac1 = ((Csum1 /Grp1 ) * Tsize1) / Csum1
cfac2 = ((Csum2 /Grp1 ) * Tsize1) / Csum2
cfac3 = ((Csum3 /Grp1 ) * Tsize1) / Csum3
cfac4 = ((Csum4 /Grp1 ) * Tsize1) / Csum4
cfac5 = ((Csum5 /Grp1 ) * Tsize1) / Csum5
cfac6 = ((Csum6 /Grp2 ) * Tsize2) / Csum6
cfac7 = ((Csum7 /Grp2 ) * Tsize2) / Csum7
cfac8 = ((Csum8 /Grp2 ) * Tsize2) / Csum8
cfac9 = ((Csum9 /Grp2 ) * Tsize2) / Csum9
cfac10 = ((Csum10/Grp2 ) * Tsize2) / Csum10
cfac11 = ((Csum11/Grp3 ) * Tsize3) / Csum11
cfac12 = ((Csum12/Grp3 ) * Tsize3) / Csum12
cfac13 = ((Csum13/Grp3 ) * Tsize3) / Csum13
cfac14 = ((Csum14/Grp3 ) * Tsize3) / Csum14
cfac15 = ((Csum15/Grp3 ) * Tsize3) / Csum15
cfac16 = ((Csum16/Grp4 ) * Tsize4) / Csum16
cfac17 = ((Csum17/Grp4 ) * Tsize4) / Csum17
cfac18 = ((Csum18/Grp4 ) * Tsize4) / Csum18
cfac19 = ((Csum19/Grp4 ) * Tsize4) / Csum19
cfac20 = ((Csum20/Grp4 ) * Tsize4) / Csum20
@siz@ cfac21 = ((Csum21/Grp5 ) * Tsize5) / Csum21
@siz@ cfac22 = ((Csum22/Grp5 ) * Tsize5) / Csum22
@siz@ cfac23 = ((Csum23/Grp5 ) * Tsize5) / Csum23
@siz@ cfac24 = ((Csum24/Grp5 ) * Tsize5) / Csum24
@siz@ cfac25 = ((Csum25/Grp5 ) * Tsize5) / Csum25

; Apply col factors to the seed
ZONES=1
LOOP K=2,DBI.1.NUMRECORDS
X=DBIRReadRecord(1,K)
SMZ = DI.2.SMZ

IF(DI.1.Grp1_IQ1>0) C_Grp1_IQ1 = DI.1.Grp1_IQ1 * cfac1
IF(DI.1.Grp1_IQ2>0) C_Grp1_IQ2 = DI.1.Grp1_IQ2 * cfac2
    
```

IPF.s

```

IF(DI.1.Grp1_IQ3>0) C_Grp1_IQ3 = DI.1.Grp1_IQ3 * cfac3
IF(DI.1.Grp1_IQ4>0) C_Grp1_IQ4 = DI.1.Grp1_IQ4 * cfac4
IF(DI.1.Grp1_IQ5>0) C_Grp1_IQ5 = DI.1.Grp1_IQ5 * cfac5
IF(DI.1.Grp2_IQ1>0) C_Grp2_IQ1 = DI.1.Grp2_IQ1 * cfac6
IF(DI.1.Grp2_IQ2>0) C_Grp2_IQ2 = DI.1.Grp2_IQ2 * cfac7
IF(DI.1.Grp2_IQ3>0) C_Grp2_IQ3 = DI.1.Grp2_IQ3 * cfac8
IF(DI.1.Grp2_IQ4>0) C_Grp2_IQ4 = DI.1.Grp2_IQ4 * cfac9
IF(DI.1.Grp2_IQ5>0) C_Grp2_IQ5 = DI.1.Grp2_IQ5 * cfac10
IF(DI.1.Grp3_IQ1>0) C_Grp3_IQ1 = DI.1.Grp3_IQ1 * cfac11
IF(DI.1.Grp3_IQ2>0) C_Grp3_IQ2 = DI.1.Grp3_IQ2 * cfac12
IF(DI.1.Grp3_IQ3>0) C_Grp3_IQ3 = DI.1.Grp3_IQ3 * cfac13
IF(DI.1.Grp3_IQ4>0) C_Grp3_IQ4 = DI.1.Grp3_IQ4 * cfac14
IF(DI.1.Grp3_IQ5>0) C_Grp3_IQ5 = DI.1.Grp3_IQ5 * cfac15
IF(DI.1.Grp4_IQ1>0) C_Grp4_IQ1 = DI.1.Grp4_IQ1 * cfac16
IF(DI.1.Grp4_IQ2>0) C_Grp4_IQ2 = DI.1.Grp4_IQ2 * cfac17
IF(DI.1.Grp4_IQ3>0) C_Grp4_IQ3 = DI.1.Grp4_IQ3 * cfac18
IF(DI.1.Grp4_IQ4>0) C_Grp4_IQ4 = DI.1.Grp4_IQ4 * cfac19
IF(DI.1.Grp4_IQ5>0) C_Grp4_IQ5 = DI.1.Grp4_IQ5 * cfac20
@size@ IF(DI.1.Grp5_IQ1>0) C_Grp5_IQ1 = DI.1.Grp5_IQ1 * cfac21
@size@ IF(DI.1.Grp5_IQ2>0) C_Grp5_IQ2 = DI.1.Grp5_IQ2 * cfac22
@size@ IF(DI.1.Grp5_IQ3>0) C_Grp5_IQ3 = DI.1.Grp5_IQ3 * cfac23
@size@ IF(DI.1.Grp5_IQ4>0) C_Grp5_IQ4 = DI.1.Grp5_IQ4 * cfac24
@size@ IF(DI.1.Grp5_IQ5>0) C_Grp5_IQ5 = DI.1.Grp5_IQ5 * cfac25
; IF any zone in seed is 0 but target has value then paste a value of target share of total households
IF(DI.1.Grp1_IQ1=0) C_Grp1_IQ1 = ((Csum1 /Grp1 ) * TSize1) / Tsize
IF(DI.1.Grp1_IQ2=0) C_Grp1_IQ2 = ((Csum2 /Grp1 ) * TSize1) / Tsize
IF(DI.1.Grp1_IQ3=0) C_Grp1_IQ3 = ((Csum3 /Grp1 ) * TSize1) / Tsize
IF(DI.1.Grp1_IQ4=0) C_Grp1_IQ4 = ((Csum4 /Grp1 ) * TSize1) / Tsize
IF(DI.1.Grp1_IQ5=0) C_Grp1_IQ5 = ((Csum5 /Grp1 ) * TSize1) / Tsize
IF(DI.1.Grp2_IQ1=0) C_Grp2_IQ1 = ((Csum6 /Grp2 ) * TSize2) / Tsize
IF(DI.1.Grp2_IQ2=0) C_Grp2_IQ2 = ((Csum7 /Grp2 ) * TSize2) / Tsize
IF(DI.1.Grp2_IQ3=0) C_Grp2_IQ3 = ((Csum8 /Grp2 ) * TSize2) / Tsize
IF(DI.1.Grp2_IQ4=0) C_Grp2_IQ4 = ((Csum9 /Grp2 ) * TSize2) / Tsize
IF(DI.1.Grp2_IQ5=0) C_Grp2_IQ5 = ((Csum10/Grp2 ) * TSize2) / Tsize
IF(DI.1.Grp3_IQ1=0) C_Grp3_IQ1 = ((Csum11/Grp3 ) * TSize3) / Tsize
IF(DI.1.Grp3_IQ2=0) C_Grp3_IQ2 = ((Csum12/Grp3 ) * TSize3) / Tsize
IF(DI.1.Grp3_IQ3=0) C_Grp3_IQ3 = ((Csum13/Grp3 ) * TSize3) / Tsize
IF(DI.1.Grp3_IQ4=0) C_Grp3_IQ4 = ((Csum14/Grp3 ) * TSize3) / Tsize
IF(DI.1.Grp3_IQ5=0) C_Grp3_IQ5 = ((Csum15/Grp3 ) * TSize3) / Tsize
IF(DI.1.Grp4_IQ1=0) C_Grp4_IQ1 = ((Csum16/Grp4 ) * TSize4) / Tsize
IF(DI.1.Grp4_IQ2=0) C_Grp4_IQ2 = ((Csum17/Grp4 ) * TSize4) / Tsize
IF(DI.1.Grp4_IQ3=0) C_Grp4_IQ3 = ((Csum18/Grp4 ) * TSize4) / Tsize
IF(DI.1.Grp4_IQ4=0) C_Grp4_IQ4 = ((Csum19/Grp4 ) * TSize4) / Tsize
IF(DI.1.Grp4_IQ5=0) C_Grp4_IQ5 = ((Csum20/Grp4 ) * TSize4) / Tsize
@size@ IF(DI.1.Grp5_IQ1=0) C_Grp5_IQ1 = ((Csum21/Grp5 ) * TSize5) / Tsize
@size@ IF(DI.1.Grp5_IQ2=0) C_Grp5_IQ2 = ((Csum22/Grp5 ) * TSize5) / Tsize
@size@ IF(DI.1.Grp5_IQ3=0) C_Grp5_IQ3 = ((Csum23/Grp5 ) * TSize5) / Tsize
@size@ IF(DI.1.Grp5_IQ4=0) C_Grp5_IQ4 = ((Csum24/Grp5 ) * TSize5) / Tsize
@size@ IF(DI.1.Grp5_IQ5=0) C_Grp5_IQ5 = ((Csum25/Grp5 ) * TSize5) / Tsize

C_Total = C_Grp1_IQ1+C_Grp1_IQ2+C_Grp1_IQ3+C_Grp1_IQ4+C_Grp1_IQ5+
          C_Grp2_IQ1+C_Grp2_IQ2+C_Grp2_IQ3+C_Grp2_IQ4+C_Grp2_IQ5+
          C_Grp3_IQ1+C_Grp3_IQ2+C_Grp3_IQ3+C_Grp3_IQ4+C_Grp3_IQ5+
          C_Grp4_IQ1+C_Grp4_IQ2+C_Grp4_IQ3+C_Grp4_IQ4+C_Grp4_IQ5 @size@ +
          @size@ C_Grp5_IQ1+C_Grp5_IQ2+C_Grp5_IQ3+C_Grp5_IQ4+C_Grp5_IQ5

; Compute row factors as target row total / Col adjusted row total
IF(C_Total <>0)
    @size@ rfac = DI.2.HH/C_Total
    @wrk@ rfac = DI.2.HH/C_Total
ELSE
    rfac = 0
ENDIF

; Apply row factors to col adjusted table
    
```

IPF.s

```

RC_Grp1_IQ1 = C_Grp1_IQ1 * rfac
RC_Grp1_IQ2 = C_Grp1_IQ2 * rfac
RC_Grp1_IQ3 = C_Grp1_IQ3 * rfac
RC_Grp1_IQ4 = C_Grp1_IQ4 * rfac
RC_Grp1_IQ5 = C_Grp1_IQ5 * rfac
RC_Grp2_IQ1 = C_Grp2_IQ1 * rfac
RC_Grp2_IQ2 = C_Grp2_IQ2 * rfac
RC_Grp2_IQ3 = C_Grp2_IQ3 * rfac
RC_Grp2_IQ4 = C_Grp2_IQ4 * rfac
RC_Grp2_IQ5 = C_Grp2_IQ5 * rfac
RC_Grp3_IQ1 = C_Grp3_IQ1 * rfac
RC_Grp3_IQ2 = C_Grp3_IQ2 * rfac
RC_Grp3_IQ3 = C_Grp3_IQ3 * rfac
RC_Grp3_IQ4 = C_Grp3_IQ4 * rfac
RC_Grp3_IQ5 = C_Grp3_IQ5 * rfac
RC_Grp4_IQ1 = C_Grp4_IQ1 * rfac
RC_Grp4_IQ2 = C_Grp4_IQ2 * rfac
RC_Grp4_IQ3 = C_Grp4_IQ3 * rfac
RC_Grp4_IQ4 = C_Grp4_IQ4 * rfac
RC_Grp4_IQ5 = C_Grp4_IQ5 * rfac
@siz@ RC_Grp5_IQ1 = C_Grp5_IQ1 * rfac
@siz@ RC_Grp5_IQ2 = C_Grp5_IQ2 * rfac
@siz@ RC_Grp5_IQ3 = C_Grp5_IQ3 * rfac
@siz@ RC_Grp5_IQ4 = C_Grp5_IQ4 * rfac
@siz@ RC_Grp5_IQ5 = C_Grp5_IQ5 * rfac

RCGrp1=RCGrp1+ RC_Grp1_IQ1+RC_Grp1_IQ2+RC_Grp1_IQ3+RC_Grp1_IQ4+RC_Grp1_IQ5
RCGrp2=RCGrp2+ RC_Grp2_IQ1+RC_Grp2_IQ2+RC_Grp2_IQ3+RC_Grp2_IQ4+RC_Grp2_IQ5
RCGrp3=RCGrp3+ RC_Grp3_IQ1+RC_Grp3_IQ2+RC_Grp3_IQ3+RC_Grp3_IQ4+RC_Grp3_IQ5
RCGrp4=RCGrp4+ RC_Grp4_IQ1+RC_Grp4_IQ2+RC_Grp4_IQ3+RC_Grp4_IQ4+RC_Grp4_IQ5
@siz@ RCGrp5=RCGrp5+ RC_Grp5_IQ1+RC_Grp5_IQ2+RC_Grp5_IQ3+RC_Grp5_IQ4+RC_Grp5_IQ5

RC_Total =RC_Grp1_IQ1+RC_Grp1_IQ2+RC_Grp1_IQ3+RC_Grp1_IQ4+RC_Grp1_IQ5+
RC_Grp2_IQ1+RC_Grp2_IQ2+RC_Grp2_IQ3+RC_Grp2_IQ4+RC_Grp2_IQ5+
RC_Grp3_IQ1+RC_Grp3_IQ2+RC_Grp3_IQ3+RC_Grp3_IQ4+RC_Grp3_IQ5+
RC_Grp4_IQ1+RC_Grp4_IQ2+RC_Grp4_IQ3+RC_Grp4_IQ4+RC_Grp4_IQ5 @siz@
@siz@ RC_Grp5_IQ1+RC_Grp5_IQ2+RC_Grp5_IQ3+RC_Grp5_IQ4+RC_Grp5_IQ5

Adjtotal = Adjtotal+RC_Total

IF(@n@=1 & smz=1)
PRINT PRINTO=1 CSV=T LIST= ';SMZ','SIZ1_IQ1','SIZ1_IQ2','SIZ1_IQ3','SIZ1_IQ4','SIZ1_IQ5',
, 'SIZ2_IQ1','SIZ2_IQ2','SIZ2_IQ3','SIZ2_IQ4','SIZ2_IQ5',
, 'SIZ3_IQ1','SIZ3_IQ2','SIZ3_IQ3','SIZ3_IQ4','SIZ3_IQ5',
, 'SIZ4_IQ1','SIZ4_IQ2','SIZ4_IQ3','SIZ4_IQ4','SIZ4_IQ5',
, 'SIZ5_IQ1','SIZ5_IQ2','SIZ5_IQ3','SIZ5_IQ4','SIZ5_IQ5',
'Total'

ENDIF

IF(@n@=2 & smz=1)
PRINT PRINTO=1 CSV=T LIST= ';SMZ','WKR0_IQ1','WKR0_IQ2','WKR0_IQ3','WKR0_IQ4','WKR0_IQ5',
'WKR1_IQ1','WKR1_IQ2','WKR1_IQ3','WKR1_IQ4','WKR1_IQ5',
'WKR2_IQ1','WKR2_IQ2','WKR2_IQ3','WKR2_IQ4','WKR2_IQ5',
'WKR3_IQ1','WKR3_IQ2','WKR3_IQ3','WKR3_IQ4','WKR3_IQ5',
'Total'

ENDIF

PRINT PRINTO=1 CSV=T LIST= SMZ(4.0),
RC_Grp1_IQ1,RC_Grp1_IQ2,RC_Grp1_IQ3,RC_Grp1_IQ4,RC_Grp1_IQ5,
RC_Grp2_IQ1,RC_Grp2_IQ2,RC_Grp2_IQ3,RC_Grp2_IQ4,RC_Grp2_IQ5,
RC_Grp3_IQ1,RC_Grp3_IQ2,RC_Grp3_IQ3,RC_Grp3_IQ4,RC_Grp3_IQ5,
RC_Grp4_IQ1,RC_Grp4_IQ2,RC_Grp4_IQ3,RC_Grp4_IQ4,RC_Grp4_IQ5,
@siz@ RC_Grp5_IQ1,RC_Grp5_IQ2,RC_Grp5_IQ3,RC_Grp5_IQ4,RC_Grp5_IQ5,
RC_Total

ENDLOOP
    
```

IPF.s

```
; Check for convergence
; Compute aggregate group dIfference between target and seed
DIFFGrp1 = Tsize1 - RCGrp1
DIFFGrp2 = Tsize2 - RCGrp2
DIFFGrp3 = Tsize3 - RCGrp3
DIFFGrp4 = Tsize4 - RCGrp4
@size@ DIFFGrp5 = Tsize5 - RCGrp5
@size@ MaxDIFF = Max(abs(DIFFGrp1),abs(DIFFGrp2),abs(DIFFGrp3),abs(DIFFGrp4),abs(DIFFGrp5))
@wrk@ MaxDIFF = Max(abs(DIFFGrp1),abs(DIFFGrp2),abs(DIFFGrp3),abs(DIFFGrp4))
; Compute colsum dIfferences
DIFF = Tsize - Adjtotal

; Print dIff
print form =10.0,list= "Seedhhs = ", Adjtotal , file=..\@scenario@\Outputs\DIFF.dat
print form =10.0,list= "Targethhs= ", Tsize , file=..\@scenario@\Outputs\DIFF.dat
print form =10.0,list= "TotalDIFF= ", DIFF , file=..\@scenario@\Outputs\DIFF.dat
print form =10.0,list= " Target1 = ", Tsize1 , file=..\@scenario@\Outputs\DIFF.dat
print form =10.0,list= " Target2 = ", Tsize2 , file=..\@scenario@\Outputs\DIFF.dat
print form =10.0,list= " Target3 = ", Tsize3 , file=..\@scenario@\Outputs\DIFF.dat
print form =10.0,list= " Target4 = ", Tsize4 , file=..\@scenario@\Outputs\DIFF.dat
@size@ print form =10.0,list= " Target5 = ", Tsize5 , file=..\@scenario@\Outputs\DIFF.dat
print form =10.0,list= " seed1 = ", RCGrp1 , file=..\@scenario@\Outputs\DIFF.dat
print form =10.0,list= " Seed2 = ", RCGrp2 , file=..\@scenario@\Outputs\DIFF.dat
print form =10.0,list= " Seed3 = ", RCGrp3 , file=..\@scenario@\Outputs\DIFF.dat
print form =10.0,list= " Seed4 = ", RCGrp4 , file=..\@scenario@\Outputs\DIFF.dat
@size@ print form =10.0,list= " Seed5 = ", RCGrp5 , file=..\@scenario@\Outputs\DIFF.dat
print form =10.0,list= "DIFFGrp1 = ", DIFFGrp1 , file=..\@scenario@\Outputs\DIFF.dat
print form =10.0,list= "DIFFGrp2 = ", DIFFGrp2 , file=..\@scenario@\Outputs\DIFF.dat
print form =10.0,list= "DIFFGrp3 = ", DIFFGrp3 , file=..\@scenario@\Outputs\DIFF.dat
print form =10.0,list= "DIFFGrp4 = ", DIFFGrp4 , file=..\@scenario@\Outputs\DIFF.dat
@size@ print form =10.0,list= "DIFFGrp5 = ", DIFFGrp5 , file=..\@scenario@\Outputs\DIFF.dat
print form =10.0,list= "MaxDIFF = ", MaxDIFF , file=..\@scenario@\Outputs\DIFF.dat

ENDRUN

*copy ..\@scenario@\Outputs\RCAdjst.csv ..\@scenario@\Outputs\Seed_HH_By_@ftype@_INC.csv
*copy ..\@scenario@\Outputs\DIFF.dat ..\@scenario@\Outputs\IPF_HHBy@ftype@Summary.dat

ENDLOOP

ENDLOOP
*copy ..\@scenario@\Inputs\Seed_HH_By_SIZ_INC.csv ..\@scenario@\Outputs\HH_By_SIZ_INC.csv
*copy ..\@scenario@\Inputs\Seed_HH_By_WRK_INC.csv ..\@scenario@\Outputs\HH_By_WRKS_INC.csv

;Delete temp and other files
*del ..\@scenario@\Outputs\RCAdjst.csv
*del ..\@scenario@\Outputs\DIFF.dat
```

TripGeneration.s

```
; Maryland Statewide Travel Demand Model (MSTM)
;
; Script: Trip Generation
;
; About:
; This script computes trip generation rates for the home-based-work (HBW),home-based-shop (HBS),
; home-based-school (HBSc), home-based-other and the non-home-based trip purposes. All home-
; based trip purposes are segmented by five income groups and non-home-based are further classified into
; non-home-based-work and other-based-other. This income segmentation resulted in the use of 18 trip purposes
; in the MSTM model.

; Description:
; The following are the list of trip purposes by income groups
; HBW1 - Home-based-work income group 1
; HBW2 - Home-based-work income group 2
; HBW3 - Home-based-work income group 3
; HBW4 - Home-based-work income group 4
; HBW5 - Home-based-work income group 5
; HBS1 - Home-based-shop income group 1
; HBS2 - Home-based-shop income group 2
; HBS3 - Home-based-shop income group 3
; HBS4 - Home-based-shop income group 4
; HBS5 - Home-based-shop income group 5
; HBO1 - Home-based-other income group 1
; HBO2 - Home-based-other income group 2
; HBO3 - Home-based-other income group 3
; HBO4 - Home-based-other income group 4
; HBO5 - Home-based-other income group 5
; HBSc - Home-based-school all income groups
; NHBW - Non-home-based-work all income group
; OBO - Other-based-other all income group

; STEP1: Activity Density
; Reads the Activities file. Computes the activity density calculation by adding up the HH00, RE00, TOT00
; and then dividing the total activity by the that zones acres.
;
; STEP2: Computes income shares
; Reads the HBW attraction shares by income, along with the trip rates files. Based on the home based attraction shares
; by region and size, other trip attractions are computed by income. [The Productions in the rates txt files will need to
; updated each time the population data changes]. The production numbers are before the motorized shares are
; calculated and incorporated.
;
;
; STEP3: Trip Productions and Attractions
; Trip Productions are computed based on the 1) motorized shares, 2) households by workers and income; and 3) households by size and income.
; Trip purpose specific trip rates are used to compute trip productions.
; Trip attractions are computed based on the 1) motorized shares, 2) income shares, 3) activities and 4) activity density files
; Balances productions and attractions. Note for non-home-based (NHBW and OBO), the zonal attractions were scaled and based on the total productions and
; the zonal productions are replaced with the zonal attractions, since we have more confidence in the attractions than the productions for the NHBs.
; School trip attractions are based on the enrollment data

; Input Files
; Activities.csv - zonal employment data as activity at the zone
; ZonesToRegions.csv - zone to region equivalency file
; HBWAttrShares.csv - zonal home-based-work attraction shares by household income groups
; hbw_rates.txt - home-based-work trip rates
; hbo_rates.txt - home-based-other trip rates
; hbs_rates.txt - home-based-shop trip rates
; hbSc_rates.txt - home-based-school trip rates
; nhbw_rates.txt - non-home-based-work trip rates
; obo_rates.txt - other-based-other trip rates
; MotorizedShares.csv - zonal motorized shares
; HH_By_WRKS_INC.csv - households by workers and income
; HH_By_SIZ_INC.csv - households by size and income
; TripProductionDampening_NJPAWV.csv - dampening rates to remove trip produced in the model region but were attracted outside the region. This is applied to HBW only

; Output skins
```

TripGeneration.s

```

; ActivityDensity.csv - Activity density at the zone level
; INCQShares.dbf - Share of total attractions by trip purpose and Income for purposes in DBF format
; INCQ_Shares.csv - Share of total attractions by trip purpose and Income for purposes in CSV format
; PA.dbf - List of productions and attractions by 18 trip purposes in DBF format
; MSTM_Ps.csv - List of productions by 18 trip purposes in CSV format
; MSTM_As.csv - List of attractions by 18 trip purposes in CSV format

; Authors:
; Mayank Prakash Jain - jainm@pbworld.com - 09/16/2008
; Moeckel, Rolf - Moeckel@pbworld.com - 06/20/2010
; Amar Sarvepalli - sarvepalli@pbworld.com - 02/22/2011
; Carlee Clymer - clymer@pbworld.com - 06/13/2011

; Version 1.0

;=====
;Set Parameters:

READ File = '..\stamp.log'

RUN PGM=GENERATION PRNFILE='..\@scenario@Outputs\Trip Generation - Activity Density.PRN' MSG='Trip Generation - Activity Density'
;Read in the activities file.
FILEI ZDATI[1]= ..\@scenario@Inputs\Activities.csv, Z=#1, ACRES=#2, HH00=#3, ENR=#4, RE00=#5, OFF00=#6, OTH00=#7, TOT00=#8

;Create a dbf that will hold the arrays that contain the activity density calculation.
FILEO PAO[1] = ..\@scenario@Outputs\ActDen.dbf,
FORM=20.2SLR,LIST=Z(4), P[1],dbf=t

;Loop through the zones and calculate the activity density for each.
zones=@lastSMZ@
IF(I=@zoneblank@)CONTINUE
LOOP purpose=1 EXCLUDE =@zoneblank@
P[purpose] = MAX(MIN((HH00+RE00+TOT00)/ACRES,99),0.01) ; Calculate the activity density
ENDLOOP

; Output the activity density for each zone in a csv file.
PRINT FORM=6,LIST=Z(3),
P[1]
PHASE=ADJUST
JLOOP EXCLUDE =@zoneblank@
IF (J == 1)
PRINT CSV=y,
FILE = ..\@scenario@Outputs\ActivityDensity.csv,
LIST = ";SMZ", "ActivityDensity"
ENDIF

PRINT CSV=y,
FILE =..\@scenario@Outputs\ActivityDensity.csv,
LIST=J(4), P[1]
ENDJLOOP

ENDPHASE
ENDRUN

RUN PGM=GENERATION PRNFILE='..\@scenario@Outputs\Trip Generation.PRN' MSG='Trip Generation'
FILEI ZDATI[1]=..\@scenario@Inputs\HBWAttrShares.csv, Z=#1, HBW20K=#2, HBW40K=#3, HBW60K=#4, HBW100K=#5, HBW100KPLUS=#6, HBSSUM=#7, HBOSUM=#8
FILEI ZDATI[2]= ..\@scenario@Inputs\ZonesToRegions.csv, Z=#1, REG=#2
FILEO PAO[1] = ..\@scenario@Outputs\INCQShares.dbf,
FORM=20.2SLR,LIST=Z(3), P[1],P[2],P[3],P[4],P[5],P[6],P[7],P[8],P[9],P[10],
P[11],P[12],P[13],P[14],P[15],P[16],P[17],P[18],dbf=t

ZONES = 1697
    
```


TripGeneration.s

```

LOOP purpose=1,18 EXCLUDE =@zoneblank@
IF(I=@zoneblank@)CONTINUE

IF (purpose>=1 & purpose<=5)
    READ,
    FILE = ..\@scenario@\Inputs\hbw_rates.txt
    TotalProd = Prod20k + Prod40k + Prod60k + Prod100k + Prod100kPlus
    HBWProdShare20k = Prod20k/TotalProd
    HBWProdShare40k = Prod40k/TotalProd
    HBWProdShare60k = Prod60k/TotalProd
    HBWProdShare100k = Prod100k/TotalProd
    HBWProdShare100kPlus = Prod100kPlus/TotalProd
ENDIF
IF (purpose>=6 & purpose<=10)
    array Ri1s1=8, Ri1s2=8, Ri1s3=8, Ri1s4=8, Ri1s5=8
    array Ri2s1=8, Ri2s2=8, Ri2s3=8, Ri2s4=8, Ri2s5=8
    array Ri3s1=8, Ri3s2=8, Ri3s3=8, Ri3s4=8, Ri3s5=8
    array Ri4s1=8, Ri4s2=8, Ri4s3=8, Ri4s4=8, Ri4s5=8
    array Ri5s1=8, Ri5s2=8, Ri5s3=8, Ri5s4=8, Ri5s5=8
;
    array AHarr_a=8, AHarr_b=3, AHarr_c=3
    array Harr_a=8, Harr_b=8, Harr_c=8
    READ,
    FILE = ..\@scenario@\Inputs\hbs_rates.txt
ENDIF
IF (purpose>=11 & purpose<=15)
    READ,
    FILE = ..\@scenario@\Inputs\hbo_rates.txt
ENDIF
    TotalProd = Prod20k + Prod40k + Prod60k + Prod100k + Prod100kPlus
    ProdShare20k = Prod20k/TotalProd
    ProdShare40k = Prod40k/TotalProd
    ProdShare60k = Prod60k/TotalProd
    ProdShare100k = Prod100k/TotalProd
    ProdShare100kPlus = Prod100kPlus/TotalProd
    RAWSUM = (HBW20K * ProdShare20k/HBWProdShare20k) + (HBW40K * ProdShare40k/HBWProdShare40k) +
              (HBW60K * ProdShare60k/HBWProdShare60k) + (HBW100K * ProdShare100k/HBWProdShare100k) +
              (HBW100KPLUS * ProdShare100kPlus/HBWProdShare100kPlus)

    IF(RAWSUM == 0)
        RAWSUM = 1
    ENDIF
    IF (purpose==1)
        P[purpose] = HBW20K
    ENDIF
    IF (purpose==2)
        P[purpose] = HBW40K
    ENDIF
    IF (purpose==3)
        P[purpose] = HBW60K
    ENDIF
    IF (purpose==4)
        P[purpose] = HBW100K
    ENDIF
    IF (purpose==5)
        P[purpose] = HBW100KPLUS
    ENDIF
    IF (purpose==6)
        P[purpose] = HBW20K + HBW40K + HBW60K + HBW100K + HBW100KPLUS
    ENDIF
    IF (purpose==7||purpose==13)
        P[purpose] = ((HBW20K * ProdShare20k)/HBWProdShare20k)/RAWSUM
    SUM = P[purpose]
    ENDIF
    IF (purpose==8||purpose==14)
        P[purpose] = ((HBW40K * ProdShare40k)/HBWProdShare40k)/RAWSUM
    
```

TripGeneration.s

```

SUM = SUM + P[purpose]
ENDIF
IF (purpose==9|purpose==15)
P[purpose] = ((HBW60K * ProdShare60k)/HBWProdShare60k)/RAWSUM
SUM = SUM + P[purpose]
ENDIF
IF (purpose==10|purpose==16)
P[purpose] = ((HBW100K * ProdShare100k)/HBWProdShare100k)/RAWSUM
SUM = SUM + P[purpose]
ENDIF
IF (purpose==11|purpose==17)
P[purpose] = ((HBW100KPLUS * ProdShare100kPlus)/HBWProdShare100kPlus)/RAWSUM
SUM = SUM + P[purpose]
ENDIF
IF (purpose==12|purpose==18)
P[purpose] = SUM
ENDIF
ENDLOOP

PRINT FORM=6,LIST=Z(3), P[1],P[2],P[3],P[4],P[5],P[6],P[7],P[8],P[9],P[10],
P[11],P[12],P[13],P[14],P[15],P[16],P[17],P[18]

PHASE=ADJUST
JLOOP EXCLUDE=@zoneblank@
IF (J == 1)
PRINT CSV=y,
FILE = ..\@scenario@\Outputs\INCO_Shares.csv,
LIST = ";SMZ", "HBW<$20K", "HBW$20-40K", "HBW$40-60K", "HBW$60-100K", "HBW$100K+", "SUM",
"HBSHP<$20K", "HBSHP$20-40K", "HBSHP$40-60K", "HBSHP$60-100K", "HBSHP$100K+", "SUM",
"HBOTH<$20K", "HBOTH$20-40K", "HBOTH$40-60K", "HBOTH$60-100K", "HBOTH$100K+", "SUM"
ENDIF
PRINT CSV=y,
FILE = ..\@scenario@\Outputs\INCO_Shares.csv,
LIST=J(4), P[1],P[2],P[3],P[4],P[5],P[6],P[7],P[8],P[9],P[10],
P[11],P[12],P[13],P[14],P[15],P[16],P[17],P[18]
ENDJLOOP
ENDPHASE
ENDRUN

RUN PGM=GENERATION PRNFILE='..\@scenario@\Outputs\Trip Generation - Balance PnAs.PRN' MSG='Trip Generation - Balance PnAs'
FILEI ZDATI[1]=..\@scenario@\Inputs\MotorizedShares.csv, Z=#1, HBW1=#2, HBW2=#3, HBW3=#4, HBW4=#5, HBW5=#6, HBS1=#7,
HBS2=#8, HBS3=#9, HBS4=#10, HBS5=#11, HBO1=#12, HBO2=#13,
HBO3=#14, HBO4=#15, HBO5=#16, HBSCH=#17, NHBW=#18, NHBO=#19

FILEI ZDATI[2]=..\@scenario@\Inputs\HH_By_WRKS_INC.csv, Z=#1, WKR0_IQ1=#2, WKR0_IQ2=#3, WKR0_IQ3=#4, WKR0_IQ4=#5, WKR0_IQ5=#6,
WKR1_IQ1=#7, WKR1_IQ2=#8, WKR1_IQ3=#9, WKR1_IQ4=#10, WKR1_IQ5=#11,
WKR2_IQ1=#12, WKR2_IQ2=#13, WKR2_IQ3=#14, WKR2_IQ4=#15, WKR2_IQ5=#16,
WKR3_IQ1=#17, WKR3_IQ2=#18, WKR3_IQ3=#19, WKR3_IQ4=#20, WKR3_IQ5=#21

FILEI ZDATI[3]=..\@scenario@\Outputs\HH_By_SIZ_INC.csv, Z=#1, SIZ1_IQ1=#2, SIZ1_IQ2=#3, SIZ1_IQ3=#4, SIZ1_IQ4=#5, SIZ1_IQ5=#6,
SIZ2_IQ1=#7, SIZ2_IQ2=#8, SIZ2_IQ3=#9, SIZ2_IQ4=#10, SIZ2_IQ5=#11,
SIZ3_IQ1=#12, SIZ3_IQ2=#13, SIZ3_IQ3=#14, SIZ3_IQ4=#15, SIZ3_IQ5=#16,
SIZ4_IQ1=#17, SIZ4_IQ2=#18, SIZ4_IQ3=#19, SIZ4_IQ4=#20, SIZ4_IQ5=#21,
SIZ5_IQ1=#22, SIZ5_IQ2=#23, SIZ5_IQ3=#24, SIZ5_IQ4=#25, SIZ5_IQ5=#26

FILEI ZDATI[4]=..\@scenario@\Outputs\INCO_Shares.csv, Z=#1, HBW20K=#2, HBW40K=#3, HBW60K=#4, HBW100K=#5, HBW100Kplus=#6,
SUM1=#7, HBSHP20K=#8, HBSHP40K=#9, HBSHP60K=#10, HBSHP100K=#11,
HBSHP100Kplus=#12, SUM2=#13, HBOTH20K=#14, HBOTH40K=#15, HBOTH60K=#16,
HBOTH100K=#17, HBOTH100Kplus=#18, SUM3=#19

FILEI ZDATI[5]=..\@scenario@\Inputs\Activities.csv, Z=#1, ACRES=#2, HH00=#3, ENR=#4, RE00=#5, OFF00=#6, OTH00=#7, TOT00=#8
    
```

TripGeneration.s

```

FILEI ZDATI [6]=..\@scenario@Outputs\ActivityDensity.csv, Z=#1, ACTDEN=#2
FILEI ZDATI [7]= ..\@scenario@Inputs\ZonesToRegions.csv, Z=#1, REG=#2
FILEI ZDATI [8]= ..\@scenario@Inputs\TripProductionDampening_NJPAWV.csv, Z=#1, DAMPGEN=#2

FILEO PAO[1] = ..\@scenario@Outputs\PA.dbf,
FORM=20.2SLR,LIST=Z(4), P[1],P[2],P[3],P[4],P[5],P[6],P[7],P[8],P[9],P[10],P[11],P[12],P[13],P[14],P[15],P[16],P[17],P[18],
      A[1],A[2],A[3],A[4],A[5],A[6],A[7],A[8],A[9],A[10],A[11],A[12],A[13],A[14],A[15],A[16],A[17],A[18],dbf=t

ZONES = 1697
LOOP purpose=1,18
  IF(I=@zoneblank@)CONTINUE

  IF (purpose>=1&purpose<=5)
    READ,
    FILE = ..\@scenario@Inputs\hbw_rates.txt
    TOT_HBWA = (TOT00param * TOT00 + AvgActDen * ACTDEN)
  ENDIF
  IF (purpose==16)
    READ,
    FILE = ..\@scenario@Inputs\hbrc_rates.txt
  ENDIF
  IF (purpose>=6&purpose<=10)
    READ,
    FILE = ..\@scenario@Inputs\hbs_rates.txt
    TOT_HBSHA = (RET00param * RE00 + AvgActDen * ACTDEN)
  ENDIF
  IF (purpose>=11&purpose<=15)
    READ,
    FILE = ..\@scenario@Inputs\hbo_rates.txt
    TOT_HBOTH A = (HH00param * HH00 + OTH00param * OTH00)
  ENDIF
  IF (purpose==17)
    READ,
    FILE = ..\@scenario@Inputs\nhbw_rates.txt
  ENDIF
  IF (purpose==18)
    READ,
    FILE = ..\@scenario@Inputs\obo_rates.txt
  ENDIF

  IF (purpose==1)
    P[purpose] = (i1w0*WKR0_IQ1+i1w1*WKR1_IQ1+i1w2*WKR2_IQ1+i1w3*WKR3_IQ1)* HBW1 * (1- ZI.8.DAMPGEN)
    A[purpose] = TOT_HBWA * HBW20K
  ENDIF

  IF (purpose==2)
    P[purpose] = (i2w0*WKR0_IQ2+i2w1*WKR1_IQ2+i2w2*WKR2_IQ2+i2w3*WKR3_IQ2)* HBW2 * (1- ZI.8.DAMPGEN)
    A[purpose] = TOT_HBWA * HBW40K
  ENDIF

  IF (purpose==3)
    P[purpose] = (i3w0*WKR0_IQ3+i3w1*WKR1_IQ3+i3w2*WKR2_IQ3+i3w3*WKR3_IQ3)* HBW3 * (1- ZI.8.DAMPGEN)
    A[purpose] = TOT_HBWA * HBW60K
  ENDIF

  IF (purpose==4)
    P[purpose] = (i4w0*WKR0_IQ4+i4w1*WKR1_IQ4+i4w2*WKR2_IQ4+i4w3*WKR3_IQ4)* HBW4 * (1- ZI.8.DAMPGEN)
    A[purpose] = TOT_HBWA * HBW100K
  ENDIF

  IF (purpose==5)
    P[purpose] = (i5w0*WKR0_IQ5+i5w1*WKR1_IQ5+i5w2*WKR2_IQ5+i5w3*WKR3_IQ5)* HBW5 * (1- ZI.8.DAMPGEN)
    A[purpose] = TOT_HBWA * HBW100Kplus
  ENDIF

```

TripGeneration.s

```

IF (purpose==6)
P[purpose] = (i1s1*SIZ1_IQ1+i1s2*SIZ2_IQ1+i1s3*SIZ3_IQ1+i1s4*SIZ4_IQ1+i1s5*SIZ5_IQ1) * HBS1
A[purpose] = TOT_HBSHA * HBSHP20K
ENDIF

IF (purpose==7)
P[purpose] = (i2s1*SIZ1_IQ2+i2s2*SIZ2_IQ2+i2s3*SIZ3_IQ2+i2s4*SIZ4_IQ2+i2s5*SIZ5_IQ2) * HBS2
A[purpose] = TOT_HBSHA * HBSHP40K
ENDIF

IF (purpose==8)
P[purpose] = (i3s1*SIZ1_IQ3+i3s2*SIZ2_IQ3+i3s3*SIZ3_IQ3+i3s4*SIZ4_IQ3+i3s5*SIZ5_IQ3) * HBS3
A[purpose] = TOT_HBSHA * HBSHP60K
ENDIF

IF (purpose==9)
P[purpose] = (i4s1*SIZ1_IQ4+i4s2*SIZ2_IQ4+i4s3*SIZ3_IQ4+i4s4*SIZ4_IQ4+i4s5*SIZ5_IQ4) * HBS4
A[purpose] = TOT_HBSHA * HBSHP100K
ENDIF

IF (purpose==10)
P[purpose] = (i5s1*SIZ1_IQ5+i5s2*SIZ2_IQ5+i5s3*SIZ3_IQ5+i5s4*SIZ4_IQ5+i5s5*SIZ5_IQ5) * HBS5
A[purpose] = TOT_HBSHA * HBSHP100Kplus
ENDIF

IF (purpose==11)
P[purpose] = (i1s1*SIZ1_IQ1+i1s2*SIZ2_IQ1+i1s3*SIZ3_IQ1+i1s4*SIZ4_IQ1+i1s5*SIZ5_IQ1) * HBO1
A[purpose] = TOT_HBOTH * HBOTH20K
ENDIF

IF (purpose==12)
P[purpose] = (i2s1*SIZ1_IQ2+i2s2*SIZ2_IQ2+i2s3*SIZ3_IQ2+i2s4*SIZ4_IQ2+i2s5*SIZ5_IQ2) * HBO2
A[purpose] = TOT_HBOTH * HBOTH40K
ENDIF

IF (purpose==13)
P[purpose] = (i3s1*SIZ1_IQ3+i3s2*SIZ2_IQ3+i3s3*SIZ3_IQ3+i3s4*SIZ4_IQ3+i3s5*SIZ5_IQ3) * HBO3
A[purpose] = TOT_HBOTH * HBOTH60K
ENDIF

IF (purpose==14)
P[purpose] = (i4s1*SIZ1_IQ4+i4s2*SIZ2_IQ4+i4s3*SIZ3_IQ4+i4s4*SIZ4_IQ4+i4s5*SIZ5_IQ4) * HBO4
A[purpose] = TOT_HBOTH * HBOTH100K
ENDIF

IF (purpose==15)
P[purpose] = (i5s1*SIZ1_IQ5+i5s2*SIZ2_IQ5+i5s3*SIZ3_IQ5+i5s4*SIZ4_IQ5+i5s5*SIZ5_IQ5) * HBO5
A[purpose] = TOT_HBOTH * HBOTH100Kplus
ENDIF

IF (purpose==16)
P[purpose] = (i1s1*SIZ1_IQ1+i1s2*SIZ2_IQ1+i1s3*SIZ3_IQ1+i1s4*SIZ4_IQ1+i1s5*SIZ5_IQ1+
i2s1*SIZ1_IQ2+i2s2*SIZ2_IQ2+i2s3*SIZ3_IQ2+i2s4*SIZ4_IQ2+i2s5*SIZ5_IQ2+
i3s1*SIZ1_IQ3+i3s2*SIZ2_IQ3+i3s3*SIZ3_IQ3+i3s4*SIZ4_IQ3+i3s5*SIZ5_IQ3+
i4s1*SIZ1_IQ4+i4s2*SIZ2_IQ4+i4s3*SIZ3_IQ4+i4s4*SIZ4_IQ4+i4s5*SIZ5_IQ4+
i5s1*SIZ1_IQ5+i5s2*SIZ2_IQ5+i5s3*SIZ3_IQ5+i5s4*SIZ4_IQ5+i5s5*SIZ5_IQ5) * HBSCH * 0.5622 ; 0.5622 = factor to exclude school bus trips
A[purpose] = (ENROLLparam * ENR) * HBSCH * 0.5622 ; 0.5622 = factor to exclude school bus trips

ENDIF
IF (purpose==17)
P[purpose] = (i1w0*WKR0_IQ1+i1w1*WKR1_IQ1+i1w2*WKR2_IQ1+i1w3*WKR3_IQ1+
i2w0*WKR0_IQ2+i2w1*WKR1_IQ2+i2w2*WKR2_IQ2+i2w3*WKR3_IQ2+
i3w0*WKR0_IQ3+i3w1*WKR1_IQ3+i3w2*WKR2_IQ3+i3w3*WKR3_IQ3+
i4w0*WKR0_IQ4+i4w1*WKR1_IQ4+i4w2*WKR2_IQ4+i4w3*WKR3_IQ4+

```

TripGeneration.s

```

A[purpose] = i5w0*WKR0_IQ5+i5w1*WKR1_IQ5+i5w2*WKR2_IQ5+i5w3*WKR3_IQ5) * NHBW
            (RET00param * RE00 + OFF00param * OFF00 + OTH00param * OTH00 + AvgActDen * ACTDEN) * NHBW

ENDIF

IF (purpose==18)
    P[purpose] = (i1s1*SIZ1_IQ1+i1s2*SIZ2_IQ1+i1s3*SIZ3_IQ1+i1s4*SIZ4_IQ1+i1s5*SIZ5_IQ1+
                i2s1*SIZ1_IQ2+i2s2*SIZ2_IQ2+i2s3*SIZ3_IQ2+i2s4*SIZ4_IQ2+i2s5*SIZ5_IQ2+
                i3s1*SIZ1_IQ3+i3s2*SIZ2_IQ3+i3s3*SIZ3_IQ3+i3s4*SIZ4_IQ3+i3s5*SIZ5_IQ3+
                i4s1*SIZ1_IQ4+i4s2*SIZ2_IQ4+i4s3*SIZ3_IQ4+i4s4*SIZ4_IQ4+i4s5*SIZ5_IQ4+
                i5s1*SIZ1_IQ5+i5s2*SIZ2_IQ5+i5s3*SIZ3_IQ5+i5s4*SIZ4_IQ5+i5s5*SIZ5_IQ5) * NHBO
    A[purpose] = (HH00param * HH00 + OTH00param * OTH00) * NHBO
ENDIF
ENDLOOP

; ----- print the input zonal data and computed productions and attractions
PRINT FORM=6,LIST=Z(3),
        P[1],P[2],P[3],P[4],P[5],P[6],P[7],P[8],P[9],P[10],P[11],P[12],P[13],P[14],P[15],P[16],P[17],P[18],
        A[1],A[2],A[3],A[4],A[5],A[6],A[7],A[8],A[9],A[10],A[11],A[12],A[13],A[14],A[15],A[16],A[17],A[18]

; ----- adjust zonal attractions so total attractions match total productions
PHASE=ADJUST
A[1 ] = P[1 ]/[0]/A[1 ]/[0] * A[1 ] ; adjust a's to match p's
A[2 ] = P[2 ]/[0]/A[2 ]/[0] * A[2 ]
A[3 ] = P[3 ]/[0]/A[3 ]/[0] * A[3 ]
A[4 ] = P[4 ]/[0]/A[4 ]/[0] * A[4 ]
A[5 ] = P[5 ]/[0]/A[5 ]/[0] * A[5 ]
A[6 ] = P[6 ]/[0]/A[6 ]/[0] * A[6 ]
A[7 ] = P[7 ]/[0]/A[7 ]/[0] * A[7 ]
A[8 ] = P[8 ]/[0]/A[8 ]/[0] * A[8 ]
A[9 ] = P[9 ]/[0]/A[9 ]/[0] * A[9 ]
A[10 ] = P[10 ]/[0]/A[10 ]/[0] * A[10 ]
A[11 ] = P[11 ]/[0]/A[11 ]/[0] * A[11 ]
A[12 ] = P[12 ]/[0]/A[12 ]/[0] * A[12 ]
A[13 ] = P[13 ]/[0]/A[13 ]/[0] * A[13 ]
A[14 ] = P[14 ]/[0]/A[14 ]/[0] * A[14 ]
A[15 ] = P[15 ]/[0]/A[15 ]/[0] * A[15 ]
P[16 ] = A[16 ]/[0]/P[16 ]/[0] * P[16 ] ; Attractions uses enrollment data.
A[17 ] = P[17 ]/[0]/A[17 ]/[0] * A[17 ] ; Scale A's to match total P's (since P's are HTS and have more confidence in total Productions)
P[17 ] = A[17] ; Replace taz level productions with adjusted Attractions.
A[18 ] = P[18 ]/[0]/A[18 ]/[0] * A[18 ] ; Scale A's to match total P's (since P's are HTS and have more confidence in total Productions)
P[18 ] = A[18] ; Replace taz level productions with adjusted Attractions.

; print links to a CSV
JLOOP EXCLUDE =@zoneblank@
IF (J == 1)
    PRINT CSV=y,
    FILE = ..\@scenario@Outputs\MSTM_Ps.csv,
    LIST = ";SMZ", "HBWP1", "HBWP2", "HBWP3", "HBWP4", "HBWP5", "HBSP1", "HBSP2", "HBSP3", "HBSP4", "HBSP5",
            "HBOP1", "HBOP2", "HBOP3", "HBOP4", "HBOP5", "HBSCHP", "NHBW", "OBOP"
ENDIF

PRINT CSV=y,
FILE = ..\@scenario@Outputs\MSTM_Ps.csv,
; increase trips by 20%
LIST=J(4),
P[1],P[2],P[3],P[4],P[5],1.20*P[6],1.20*P[7],1.20*P[8],1.20*P[9],1.20*P[10],1.20*P[11],1.20*P[12],1.20*P[13],1.20*P[14],1.20*P[15],1.20*P[16],1.40*P[17],1.40*P[18]
ENDJLOOP

JLOOP EXCLUDE =@zoneblank@
IF (J == 1)
    PRINT CSV=y,
    FILE = ..\@scenario@Outputs\MSTM_As.csv,

```

TripGeneration.s

```

LIST = ",SMZ", "HBWA1","HBWA2","HBWA3","HBWA4","HBWA5","HBSA1","HBSA2","HBSA3","HBSA4","HBSA5",
      "HBOA1","HBOA2","HBOA3","HBOA4","HBOA5","HBSCHA","NHBW","OBOA"
ENDIF

PRINT CSV=y,
FILE = ..\@scenario@Outputs\MSTM_As.csv,
LIST=J(4),
A[1],A[2],A[3],A[4],A[5],1.20*A[6],1.20*A[7],1.20*A[8],1.20*A[9],1.20*A[10],1.20*A[11],1.20*A[12],1.20*A[13],1.20*A[14],1.20*A[15],1.20*A[16],1.40*A[17],1.40*A[18]
ENDJLOOP

ENDPHASE

ENDRUN
    
```

TripDistribution.s

```

; Maryland Statewide Travel Demand Model (MSTM)
;
; Script: Trip Distribution
;
; About:
; This script distributes home-based-school trips based on gravity model.

; Description:
; STEP 1: Computes a composite time skim from the highway and walk to transit peak skims
; STEP 2: Computes friction factors (impedence)
; Step 3: Distributes productions and attractions based on the composite skims and impedance
; Step 4: Computes average trip length frequency distribution for the entire model and
;         for the survey region trips

; Input files:
; HwyPK.skm - peak highway skim
; WTrnPK.skm - peak walk to transit skims
; MSTM_Ps.csv - model productions
; MSTM_As.csv - model attractions

; Output files:
; CT<purpose>.skm - composite skims by trip purpose
; <purpose>FFFfile.CSV - frictional factors by trip purpose
; <purpos>.trp - trip tables by trip purpose
; FREQDIST.DAT - frequency distribution report

; Authors:
; Mayank Prakash Jain - jainm@pbworld.com - 10/10/08
; Amar Sarvepalli - sarvepalli@pbworld.com - 02/22/2011
; Moeckel, Rolf - Moeckel@pbworld.com - 06/06/2010, 05/23/2012
;
; Version 1.1

;=====
;Set Parameters:
READ File = '..\stamp.log'
READ File = '..\iteration.txt'

LOOP purpose=16,16

IF (purpose=1) TripMat='HBW1.trp', X=0.30, Y=0.90, VoT= 8.4, Beta=0.6, Gamma=-0.174, tm='PK', Pname='HBW1', Adj = 1.555
IF (purpose=2) TripMat='HBW2.trp', X=0.02, Y=0.90, VoT= 25.0, Beta=0.7, Gamma=-0.154, tm='PK', Pname='HBW2', Adj = 1.401
IF (purpose=3) TripMat='HBW3.trp', X=0.00, Y=0.90, VoT= 41.7, Beta=0.8, Gamma=-0.116, tm='PK', Pname='HBW3', Adj = 1.261
IF (purpose=4) TripMat='HBW4.trp', X=0.00, Y=0.90, VoT= 50.4, Beta=1.1, Gamma=-0.108, tm='PK', Pname='HBW4', Adj = 1.247
IF (purpose=5) TripMat='HBW5.trp', X=0.00, Y=0.00, VoT= 106.4, Beta=0.8, Gamma=-0.102, tm='PK', Pname='HBW5', Adj = 1.259
    
```

TripDistribution.s

```

IF (purpose=6) TripMat='HBS1.trp' , X=0.00 , Y=2.10 , VoT= 8.4 , Beta=0.1 , Gamma=-0.66 , tm='PK' , Pname='HBS1' , Adj = 1.552
IF (purpose=7) TripMat='HBS2.trp' , X=0.02 , Y=0.70 , VoT= 25.0 , Beta=0.1 , Gamma=-0.34 , tm='PK' , Pname='HBS2' , Adj = 1.142
IF (purpose=8) TripMat='HBS3.trp' , X=0.01 , Y=0.70 , VoT= 41.7 , Beta=0.1 , Gamma=-0.3 , tm='PK' , Pname='HBS3' , Adj = 1.057
IF (purpose=9) TripMat='HBS4.trp' , X=0.00 , Y=0.70 , VoT= 50.4 , Beta=0.1 , Gamma=-0.33 , tm='PK' , Pname='HBS4' , Adj = 1.038
IF (purpose=10) TripMat='HBS5.trp' , X=0.00 , Y=0.70 , VoT= 106.4 , Beta=0.1 , Gamma=-0.36 , tm='PK' , Pname='HBS5' , Adj = 1.040
IF (purpose=11) TripMat='HBO1.trp' , X=0.00 , Y=0.00 , VoT= 8.4 , Beta=0.1 , Gamma=-0.46 , tm='PK' , Pname='HBO1' , Adj = 1.548
IF (purpose=12) TripMat='HBO2.trp' , X=0.05 , Y=1.35 , VoT= 25.0 , Beta=0.1 , Gamma=-0.21 , tm='PK' , Pname='HBO2' , Adj = 1.218
IF (purpose=13) TripMat='HBO3.trp' , X=0.02 , Y=1.35 , VoT= 41.7 , Beta=0.1 , Gamma=-0.214 , tm='PK' , Pname='HBO3' , Adj = 1.101
IF (purpose=14) TripMat='HBO4.trp' , X=0.00 , Y=1.35 , VoT= 50.4 , Beta=0.1 , Gamma=-0.26 , tm='PK' , Pname='HBO4' , Adj = 1.045
IF (purpose=15) TripMat='HBO5.trp' , X=0.00 , Y=1.35 , VoT= 106.4 , Beta=0.1 , Gamma=-0.23 , tm='PK' , Pname='HBO5' , Adj = 1.086
IF (purpose=16) TripMat='HBSc.trp' , X=0.00 , Y=0.00 , VoT= 45.2 , Beta=0.9 , Gamma=-0.36 , tm='PK' , Pname='HBSc' , Adj = 1.546
IF (purpose=17) TripMat='NHBW.trp' , X=0.00 , Y=1.25 , VoT= 45.2 , Beta=0.1 , Gamma=-0.15 , tm='PK' , Pname='NHBW' , Adj = 1.020
IF (purpose=18) TripMat='OBO.trp' , X=0.00 , Y=2.10 , VoT= 45.2 , Beta=0.1 , Gamma=-0.26 , tm='PK' , Pname='OBO' , Adj = 1.054

Alpha = 10000000 ; Remains Same for all Purposes

; Creating CT matrix for this purpose
RUN PGM=MATRIX PRNFILE='..\@scenario@Outputs\Trip Distribution-Composite Time Matrix.PRN' MSG='Trip Distribution-Composite Time Matrix'
MATI[1]=..\@scenario@Outputs\Hwy@tm@_iter@iteration@.skm
MATI[2]=..\@scenario@Outputs\WTrn@tm@.skm

MATO[1]=..\@scenario@Outputs\CT@Pname@.skm, MO=4, NAME=@Pname@CT
zones=@lastSMZ@

MW[1]=MI.1.7 ; HT with intrazonals
MW[2]=MI.2.13 ; TT without intrazonals
MW[3]=MI.1.3 ; Toll Matrix in cents

IF (I= @zoneblank@)
MW[2]= 0
ELSE
JLOOP EXCLUDE =@zoneblank@
IF (MW[2]<>0)
MW[4]= ((1/ ( 1/MW[1] + @X@/MW[2] ) ) + (@Y*@MW[3]/@VoT@)) * @Adj@ ; Create Composite Time Matrix = [1/( 1/HT + x/TT )] + [y*TL/vot]; in addition, adjust to account for
average trip length difference between skims and travel times reported in the survey
ELSE
MW[4]= ((1/ ( 1/MW[1] ) ) + (@Y*@MW[3]/@VoT@)) * @Adj@ ; CT matrix (LOS matrix for Gravity Model); in addition, adjust to account for average trip length
difference between skims and travel times reported in the survey
ENDIF
ENDJLOOP
ENDIF
ENDRUN

; ---- uncommment this is you need to use the funtions to calculate and output the friction factors.
RUN PGM=MATRIX
zones = 1
FILEO PRINTO[1]= ..\@scenario@Outputs\@Pname@FFFfile.CSV, APPEND=F
PRINT CSV=T, LIST=';Friction Factors', PRINTO=1, rewind=T

LOOP CT= 1,151,3 ; Creating FFs for use in distribution
FF=@alpha*(CT^@Beta@)*exp(@gamma*@CT)
PRINT CSV=T, FORM=10.5, LIST=CT,FF, PRINTO=1
ENDLOOP
ENDRUN

RUN PGM=DISTRIBUTION PRNFILE='..\@scenario@Outputs\Trip Distribution.PRN' MSG='Trip Distribution'
MATI[1] = ..\@scenario@Outputs\Hwy@tm@_iter@iteration@.skm
MATI[2] = ..\@scenario@Outputs\CT@Pname@.skm
ZDATI[1] = =
P1=#2,P2=#3,P3=#4,P4=#5,P5=#6,P6=#7,P7=#8,P8=#9,P9=#10,P10=#11,P11=#12,P12=#13,P13=#14,P14=#15,P15=#16,P16=#17,P17=#18,P18=#19 ..\@scenario@Outputs\MSTM_Ps.csv,Z=#1,
ZDATI[2] = =
A1=#2,A2=#3,A3=#4,A4=#5,A5=#6,A6=#7,A7=#8,A8=#9,A9=#10,A10=#11,A11=#12,A12=#13,A13=#14,A14=#15,A15=#16,A16=#17,A17=#18,A18=#19 ..\@scenario@Outputs\MSTM_As.csv,Z=#1,

```

TripDistribution.s

```

MATO = ..\@scenario@Outputs\@Pname@.trp, MO=1

MAXITERS = 10          ; Default is 3
MAXRMSE  = 10          ; Default value

; ----- setup friction factor lookup tables, input from file
LOOKUP FILE=..\@scenario@Outputs\@Pname@FFfile.CSV, INTERPOLATE=Y, NAME=FF,
LOOKUP[1]=1,RESULT=2

; ----- setup the working p's and a's
SETPA P[1]=P@Purpose@  A[1]=A@Purpose@

; ----- get the los matrix into work matrix
MW[2]=MI.1.8           ; SOV Distance (mwl is reserved for the Trips from the gravity model!)
MW[3]=MI.2.1           ; CT matrix

; ----- do the gravity model followed by frequency summation
GRAVITY  PURPOSE=1, LOS=MW[3], FFACTORS=FF
;----- get a comparison report on last iteration
; REPORT ACOMP=1-4, ITERATIONS=1,5,10          ; print reports for 1st,5th and 10th iterations for purposes 1 to 4.
ENDRUN

RUN PGM=MATRIX  PRNFILE='..\@scenario@Outputs\Trip Distribution-FREQDIST.PRN'  MSG='Trip Distribution-FREQDIST'
FILEI MATI[1] = ..\@scenario@Outputs\@Pname@.trp
FILEI MATI[2] = ..\@scenario@Outputs\Hwy@tm@_iter@iteration@.skm
FILEO PRINTO[4] = ..\@scenario@Outputs\FREQDIST.DAT, APPEND = T
MW[1]=MI.1.1         ; Trips by purpose
MW[2]=MI.2.8         ; SOV Distance

zones=@lastSMZ@

JLOOP
IF (I = 1-599, 609-966, 1188-1271)
  IF ( 0 <= MW[2] & MW[2] < 5)
    T0 = T0 + MW[1]
  ELSEIF ( 5 <= MW[2] & MW[2] < 10)
    T5 = T5 + MW[1]
  ELSEIF (10 <= MW[2] & MW[2] < 15)
    T10 = T10 + MW[1]
  ELSEIF (15 <= MW[2] & MW[2] < 20)
    T15 = T15 + MW[1]
  ELSEIF (20 <= MW[2] & MW[2] < 30)
    T20 = T20 + MW[1]
  ELSEIF (30 <= MW[2] & MW[2] < 45)
    T30 = T30 + MW[1]
  ELSEIF ( 45 <= MW[2])
    T45 = T45 + MW[1]
  ENDIF

  Tij = Tij + MW[1]
  TijDij = TijDij + MW[1]*MW[2]

ENDIF

MTij = MTij + MW[1]
MTijDij = MTijDij + MW[1]*MW[2]
IF (I=@lastSMZ@ & J=@lastSMZ@)
  ATL = TijDij/Tij
  MATL = MTijDij/MTij

  F0 = T0 /Tij
  F5 = T5 /Tij
  F10 = T10/Tij
  F15 = T15/Tij
  F20 = T20/Tij

```


TripDistribution.s

```
F30 = T30/Tij
F45 = T45/Tij

PRINT LIST = '      ITERATION  PURPOSE  GAMMA      BETA' PRINTO = 4
PRINT LIST = @PURPOSE@(10.0),@gamma@ , @BETA@ PRINTO = 4

PRINT LIST = '< 5      ', F0(10.3) PRINTO = 4
PRINT LIST = '5 to 10 ', F5(10.3) PRINTO = 4
PRINT LIST = '10 to 15 ', F10(10.3) PRINTO = 4
PRINT LIST = '15 to 20 ', F15(10.3) PRINTO = 4
PRINT LIST = '20 to 30 ', F20(10.3) PRINTO = 4
PRINT LIST = '30 to 45 ', F30(10.3) PRINTO = 4
PRINT LIST = '45+      ', F45(10.3) PRINTO = 4
ENDIF
ENDJLOOP

LOG VAR=ATL
LOG VAR=MATL
ENDRUN

RUN PGM=MATRIX PRNFILE='..\@scenario@\Outputs\Trip Distribution-TDLF.PRN' MSG='Trip Distribution-TDLF'
; -----Create the trip length frequency distributions
;Read in the trip table by purpose
FILEI MATI[1] = ..\@scenario@\Outputs\@TripMat@
;Read in the travel times
FILEI MATI[2] = ..\@scenario@\Outputs\Hwy@tm@_iter@iteration@.skm

MW[1]=MI.1.1
MW[2]=MI.2.2

FREQUENCY BASEMW=2, VALUEMW=1, RANGE=1-120-3,
TITLE='*****@Pname@*****'
ENDRUN

; Get Average TDLF for survey region trips only
RUN PGM=MATRIX PRNFILE='..\@scenario@\Outputs\Trip Distribution-TDLF Survey Region.PRN' MSG='Trip Distribution-TDLF Survey Region'
; -----Create the trip length frequency distributions
;Read in the trip table by purpose
FILEI MATI[1] = ..\@scenario@\Outputs\@TripMat@
;Read in the travel times
FILEI MATI[2] = ..\@scenario@\Outputs\Hwy@tm@_iter@iteration@.skm

JLOOP
if(I == @SurveyZones@ & J == @SurveyZones@)
  MW[1]=MI.1.1
  MW[2]=MI.2.2
endif
ENDJLOOP
FREQUENCY BASEMW=2, VALUEMW=1, RANGE=1-120-3,
TITLE='*****@Pname@*****'
ENDRUN

ENDLOOP
```

DCModel.s

```

; Maryland Statewide Travel Demand Model (MSTM)
;
; Script: Destination Choice Model
;
; About:
; This script distributes trips by all purposes except home-based-school trips based on destination choice model.
;
; Description:
; STEP 1: Computes utilities by mode based on skims, parking cost, mode specific coefficients by purpose and income
;         and computes mode choice logsums by purpose
; STEP 2: Distributes trip productions based on destination choice model with logsums as the impedance and activity
;         as the attraction size term
;
; Input files:
; Hwy<OP/PK>.skm           - peak/off-peak highway skims
; <access><trnmode><OP/PK>.skm - peak/off-peak transit skims by walk and drive access
; FareByModes.mtx         - zonal transit fares by modes
; AreaType.dat            - zonal area types
; ParkCost.dat            - zonal parking cost
; SMZ_WalkShare.csv       - zone share of walk accessibility to transit
; ModeChoiceCoeff.dat     - mode specific coefficients
; destChoiceParameters.dat - destination choice model coefficients
; HHbyIncome.csv         - households by income
; Activities.csv          - zonal activities (employment data)
; MSTM_ps.csv            - zonal trip productions
; iteration.txt           - file indicating which iteration is running
; Output files:
; LogSum_<purpose>.mtx    - mode choice logsums by purpose
; Dest_<purpose>.trp      - distributed trips from the destination choice model
;
; Authors:
; Amar Sarvepalli        - sarvepalli@pbworld.com - 12/10/2010
; Rolf Moeckel           - moeckel@pbworld.com   - 05/23/2012
;
; Version 1.0
;
;=====
; Read general mode-specific constants from a file
READ File = '..\stamp.log'
READ File = '..\iteration.txt'

LOOP p = 1,18      ; Purpose loop

IF (p =1 )   pur = 'HBW1' ,   tm = 'PK' ,   Wrk='Wrk'   ,   purCoeff = 'HBW' ,   Cgrp = '_1',   Inc = 'Dcinc1',   prods = '#2 '
IF (p =2 )   pur = 'HBW2' ,   tm = 'PK' ,   Wrk='Wrk'   ,   purCoeff = 'HBW' ,   Cgrp = '_1',   Inc = 'Dcinc2',   prods = '#3 '
IF (p =3 )   pur = 'HBW3' ,   tm = 'PK' ,   Wrk='Wrk'   ,   purCoeff = 'HBW' ,   Cgrp = '_1',   Inc = 'Dcinc3',   prods = '#4 '
IF (p =4 )   pur = 'HBW4' ,   tm = 'PK' ,   Wrk='Wrk'   ,   purCoeff = 'HBW' ,   Cgrp = '_1',   Inc = 'Dcinc4',   prods = '#5 '
IF (p =5 )   pur = 'HBW5' ,   tm = 'PK' ,   Wrk='Wrk'   ,   purCoeff = 'HBW' ,   Cgrp = '_1',   Inc = 'Dcinc5',   prods = '#6 '
IF (p =6 )   pur = 'HBS1' ,   tm = 'OP' ,   Wrk='NonWrk' ,   purCoeff = 'HBS' ,   Cgrp = '_2',   Inc = 'Dcinc1',   prods = '#7 '
IF (p =7 )   pur = 'HBS2' ,   tm = 'OP' ,   Wrk='NonWrk' ,   purCoeff = 'HBS' ,   Cgrp = '_2',   Inc = 'Dcinc2',   prods = '#8 '
IF (p =8 )   pur = 'HBS3' ,   tm = 'OP' ,   Wrk='NonWrk' ,   purCoeff = 'HBS' ,   Cgrp = '_2',   Inc = 'Dcinc3',   prods = '#9 '
IF (p =9 )   pur = 'HBS4' ,   tm = 'OP' ,   Wrk='NonWrk' ,   purCoeff = 'HBS' ,   Cgrp = '_2',   Inc = 'Dcinc4',   prods = '#10'
IF (p =10)   pur = 'HBS5' ,   tm = 'OP' ,   Wrk='NonWrk' ,   purCoeff = 'HBS' ,   Cgrp = '_2',   Inc = 'Dcinc5',   prods = '#11'
IF (p =11)   pur = 'HBO1' ,   tm = 'OP' ,   Wrk='NonWrk' ,   purCoeff = 'HBO' ,   Cgrp = '_2',   Inc = 'Dcinc1',   prods = '#12'
IF (p =12)   pur = 'HBO2' ,   tm = 'OP' ,   Wrk='NonWrk' ,   purCoeff = 'HBO' ,   Cgrp = '_2',   Inc = 'Dcinc2',   prods = '#13'
IF (p =13)   pur = 'HBO3' ,   tm = 'OP' ,   Wrk='NonWrk' ,   purCoeff = 'HBO' ,   Cgrp = '_2',   Inc = 'Dcinc3',   prods = '#14'
IF (p =14)   pur = 'HBO4' ,   tm = 'OP' ,   Wrk='NonWrk' ,   purCoeff = 'HBO' ,   Cgrp = '_2',   Inc = 'Dcinc4',   prods = '#15'
IF (p =15)   pur = 'HBO5' ,   tm = 'OP' ,   Wrk='NonWrk' ,   purCoeff = 'HBO' ,   Cgrp = '_2',   Inc = 'Dcinc5',   prods = '#16'
IF (p =16)   continue ; DC Model is not applied to school trips
IF (p =17)   pur = 'NHBW' ,   tm = 'PK' ,   Wrk='Wrk'   ,   purCoeff = 'NHBW' ,   Cgrp = '_1',   Inc = 'Dcinc1',   prods = '#18'
IF (p =18)   pur = 'OBO' ,   tm = 'OP' ,   Wrk='NonWrk' ,   purCoeff = 'OBO' ,   Cgrp = '_3',   Inc = 'Dcinc1',   prods = '#19'

; Compute Utility
    
```


DCModel.s

```

;
; r = avg purp
; r = '3.268 1 ',
; '3.268 2 ',
; '3.268 3 ',
; '3.268 4 ',
; '3.268 5 ',
; '3.438 6 ',
; '3.438 7 ',
; '3.438 8 ',
; '3.438 9 ',
; '3.454 10',
; '3.454 11',
; '3.454 12',
; '3.454 13',
; '3.454 14',
; '3.454 15',
; '3.278 16',
; '3.776 17',
; '3.413 18'

IF (i=@zoneblank@) continue

; Read general mode-specific constants from a file
READ FILE = '..\@scenario@\parameters\ModeChoiceCoeff.dat'

JLOOP

; Calculate Various LOS Attributes that appear repeatedly in Utility Expressions:
; Terminal Times (From i To j)
atypei = ZI.3.atype[I]
atypej = ZI.3.atype[J]
termi = termtm(atypei)
termj = termtm(atypej)
termij = termi + termj

; Calculate UTILITIES and Scale them to the Sub-mode level:
; 1. DA Utility
MW[1] = (Civt@Cgrp@* MI.1.SOVtime+
Cterm@Cgrp@* Termij+
Cpccost@Cgrp@ * (MI.1.sovdist*9.9)+
Cpcost@Cgrp@ * (MI.1.SOVtoll+ ZI.1.@Wrk@PCost[J]))/CauNest

; 2. SR2 Utility
MW[2] = (Civt@Cgrp@* (MI.1.HOVTime)+
Cterm@Cgrp@* (Termij+1.1)+
Cpccost@Cgrp@* ((MI.1.HovDist*9.9)/2)+
Cpcost@Cgrp@ * ((MI.1.HovToll+ZI.1.@Wrk@PCost[J])/2)+
SRBias_@pur@)/CsrNest/CauNest

; 3. SR3 Utility
MW[3] = (Civt@Cgrp@ * (MI.1.HOVTime)+
Cterm@Cgrp@ * (Termij+2.5)+
Cpccost@Cgrp@ * ((MI.1.HovDist*9.9)/avg3(@p@))+
Cpcost@Cgrp@ * ((MI.1.HovToll+ZI.1.@Wrk@PCost[J])/avg3(@p@))+
SRBias_@pur@ + SR3Bias_@pur@)/CsrNest/CauNest

; 4. Walk to Bus Utility (Only if Bus IVT>0)
IF (MI.2.LocalBusTime >0)
MW[4] = (Civt@Cgrp@ * MI.2.LocalBusTime +
Cwalk@Cgrp@ * MI.2.WalkTime+
Cwaitls@Cgrp@ * min(MI.2.InitialWaitTime,7.5)+
Cwaitll@Cgrp@ * max(MI.2.InitialWaitTime-7.5,0)+
Cwait2@Cgrp@ * MI.2.XferWaitTime+
Cxfers@Cgrp@ * MI.2.NumXfers+

```

DCModel.s

```

        Cfare@Cgrp@ * MI.12.WBus@tm@+
        TRNBias_@pur@ )/CtrNest/CwtNest
ELSE
    MW[4] = -9999
ENDIF

; 5. Walk to Express Bus (Only if Express Bus IVT>0) -- During mode choice calibration, targets for all other purposes for WexpBUS were zeros, hence.
Purpose1 = '@purCoeff@'
IF (Purpose1 = 'HEW')
    IF (MI.3.ExpBusTime >0)
        MW[5]= (Civt@Cgrp@ * (MI.3.LocalBusTime+MI.3.ExpBusTime)+
            Cwalk@Cgrp@ * MI.3.WalkTime+
            Cwait1s@Cgrp@ * min(MI.3.InitialWaitTime,7.5)+
            Cwait1l@Cgrp@ * max(MI.3.InitialWaitTime-7.5,0)+
            Cwait2@Cgrp@ * MI.3.XferWaitTime+
            Cxfers@Cgrp@ * MI.3.NumXfers+
            Cfare@Cgrp@ * MI.12.WExpBus@tm@+
            WExpBusBias_@purCoeff@ + TRNBias_@pur@)/CtrNest/CwtNest
    ELSE
        MW[5] = -9999
    ENDIF
ELSE
    MW[5] = -9999
ENDIF

; 6. Walk to Rail (Only if Rail IVT>0)
IF (MI.4.RailTime >0)
    MW[6]= (Civt@Cgrp@ * (MI.4.LocalBusTime+MI.4.ExpBusTime+MI.4.RailTime)+
        Cwalk@Cgrp@ * MI.4.WalkTime+
        Cwait1s@Cgrp@ * min(MI.4.InitialWaitTime,7.5)+
        Cwait1l@Cgrp@ * max(MI.4.InitialWaitTime-7.5,0)+
        Cwait2@Cgrp@ * MI.4.XferWaitTime+
        Cxfers@Cgrp@ * MI.4.NumXfers+
        Cfare@Cgrp@ * MI.12.WRail@tm@+
        WrailBias_@purCoeff@ + TRNBias_@pur@)/CtrNest/CwtNest
    ELSE
        MW[6] = -9999
    ENDIF

; 7. Walk to Commuter Rail (Only if Commuter Rail IVT>0)
IF (MI.5.ComRailTime >0)
    MW[7] = (Civt@Cgrp@ * (MI.5.LocalBusTime+MI.5.ExpBusTime+MI.5.RailTime+ MI.5.ComRailTime)+
        Cwalk@Cgrp@ * MI.5.WalkTime+
        Cwait1s@Cgrp@ * min(MI.5.InitialWaitTime,7.5)+
        Cwait1l@Cgrp@ * max(MI.5.InitialWaitTime-7.5,0)+
        Cwait2@Cgrp@ * MI.5.XferWaitTime+
        Cxfers@Cgrp@ * MI.5.NumXfers+
        Cfare@Cgrp@ * MI.12.WCRail@tm@+
        WcrailBias_@purCoeff@ + TRNBias_@pur@)/CtrNest/CwtNest
    ELSE
        MW[7] = -9999
    ENDIF

; 8. Drive to Bus Utility (Only if Bus IVT>0 and Drive Time >0)
IF (MI.6.LocalBusTime >0 & MI.6.AutoDist>0)
    MW[8] = (Civt@Cgrp@ * MI.6.LocalBusTime+
        Cwalk@Cgrp@ * MI.6.WalkTime+
        Cwait1s@Cgrp@ * min(MI.6.InitialWaitTime,7.5)+
        Cwait1l@Cgrp@ * max(MI.6.InitialWaitTime-7.5,0)+
        Cwait2@Cgrp@ * MI.6.XferWaitTime+
        Cxfers@Cgrp@ * MI.6.NumXfers+
        Cdrvtm@Cgrp@ * MI.6.AutoTime+
        Cfare@Cgrp@ * MI.12.DBus@tm@+
        D2TrnBias_@pur@ + TRNBias_@pur@)/CtrNest/CdtNest
ELSE

```

DCModel.s

```

MW[8] = -9999
ENDIF

; 9. Drive to Express Bus (Only if Express Bus IVT>0 and Drive Time >0)    During mode choice calibration, targets for all other purposes for WexpBUS were zeros,
hence.
    Purpose1 = '@purCoeff@'
    IF (Purpose1 = 'HBW')
        IF (MI.7.ExpBusTime >0 & MI.7.AutoDist>0)
            MW[9]= (Civt@Cgrp@ * (MI.7.LocalBusTime+ MI.7.ExpBusTime)+
                Cwalk@Cgrp@ * MI.7.WalkTime+
                Cwait1s@Cgrp@ * min(MI.7.InitialWaitTime,7.5)+
                Cwait1l@Cgrp@ * max(MI.7.InitialWaitTime-7.5,0)+
                Cwait2@Cgrp@ * MI.7.XferWaitTime+
                Cxfers@Cgrp@ * MI.7.NumXfers+
                Cdrvtm@Cgrp@ * MI.7.AutoTime+
                Cfare@Cgrp@ * MI.12.DExpBus@tm@+
                DExpBusBias_@purCoeff@ +D2TrnBias_@pur@ + TRNBias_@pur@)/CtrNest/CdtNest
        ELSE
            MW[9] = -9999
        ENDIF
    ELSE
        MW[9] = -9999
    ENDIF

; 10. Drive to Rail (Only if Rail IVT>0 and Drive Time >0)
IF (MI.8.RailTime >0 & MI.8.AutoDist>0)
MW[10] = (Civt@Cgrp@ * (MI.8.LocalBusTime+ MI.8.ExpBusTime+ MI.8.RailTime)+
    Cwalk@Cgrp@ * MI.8.WalkTime+
    Cwait1s@Cgrp@ * min(MI.8.InitialWaitTime,7.5)+
    Cwait1l@Cgrp@ * max(MI.8.InitialWaitTime-7.5,0)+
    Cwait2@Cgrp@ * MI.8.XferWaitTime+
    Cxfers@Cgrp@ * MI.8.NumXfers+
    Cdrvtm@Cgrp@ * MI.8.AutoTime+
    Cfare@Cgrp@ * MI.12.DRail@tm@+
    DrailBias_@purCoeff@ + D2TrnBias_@pur@ + TRNBias_@pur@)/CtrNest/CdtNest
ELSE
    MW[10] = -9999
ENDIF

; 11. Drive to Commuter Rail (Only if Commuter Rail IVT>0 and Drive Time >0 )
IF (MI.9.ComRailTime >0 & MI.9.AutoDist>0)
    MW[11]= (Civt@Cgrp@ * (MI.9.LocalBusTime+ MI.9.ExpBusTime+ MI.9.RailTime+ MI.9.ComRailTime)+
        Cwalk@Cgrp@ * MI.9.WalkTime+
        Cwait1s@Cgrp@ * min(MI.9.InitialWaitTime,7.5)+
        Cwait1l@Cgrp@ * max(MI.9.InitialWaitTime-7.5,0)+
        Cwait2@Cgrp@ * MI.9.XferWaitTime+
        Cxfers@Cgrp@ * MI.9.NumXfers+
        Cdrvtm@Cgrp@ * MI.9.AutoTime+
        Cfare@Cgrp@ * MI.12.DCRail@tm@+
        DcrailBias_@purCoeff@ + D2TrnBias_@pur@ + TRNBias_@pur@)/CtrNest/CdtNest
    ELSE
        MW[11] = -9999
    ENDIF
ENDIF
ENDJLOOP

; Computes LogSums
JLOOP
; Exponent of Base Utilities
mw[100] = exp(mw[1])
mw[101] = exp(mw[2])+exp(mw[3])
mw[102] = exp(mw[4])+exp(mw[5])+exp(mw[6])+exp(mw[7])
mw[103] = exp(mw[8])+exp(mw[9])+exp(mw[10])+exp(mw[11])

; Compute 2 Level Nest

```

DCModel.s

```

; DA Utility and Exponent of Utility
if(mw[100] > 0)
    MW[12] = ln(mw[100])
    MW[16] = exp(MW[12])
else
    MW[12] = -9999
    MW[16] = 0
endif
; SR Utility and Exponent of Utility
if(mw[101] > 0)
    MW[13] = CsrNest *ln(mw[101])
    MW[17] = exp(MW[13])
else
    MW[13] = -9999
    mw[17] = 0
endif
; WTRN Utility and Exponent of Utility
if(mw[102] > 0)
    MW[14] = CwtNest *ln(mw[102])
    MW[18] = exp(MW[14])
else
    MW[14] = -9999
    MW[18] = 0
endif
; DTRN Utility and Exponent of Utility
if(mw[103] > 0)
    MW[15] = CdtNest *ln(mw[103])
    MW[19] = exp(MW[15])
else
    MW[15] = -9999
    MW[19] = 0
endif

mw[104] = exp(mw[12])+exp(mw[13])
mw[105] = exp(mw[14])+exp(mw[15])

; Compute 1 Level Nest
; Auto Utility
if(mw[104]>0)
    mw[20] = CauNest * ln(mw[104])
else
    MW[20]= -9999
endif
; Transit Utility
if(mw[105]>0)
    mw[21] = CtrNest * ln(mw[105])
else
    MW[21]= -9999
endif

; Log Sum
mw[23] = exp(mw[20]) + exp(mw[21])
if(MW[23] >0)
    mw[24] = ln(MW[23])
else
    MW[24] = -9999
endif
ENDJLOOP
ENDRUN

;*****
;-----
;
;           DESTINATION CHOICE MODEL
;*****
RUN PGM=MATRIX PRNFILE='..\@scenario@Outputs\@pur@ Destination Choice Main.PRN' MSG='@pur@ Destination Chocie Model'
    
```

DCModel.s

```

READ FILE = '..\@scenario@\parameters\destchoiceParameters.dat'

; Read MC Logsums from GetLogsums.s
MATI[1] = ..\@scenario@\Outputs\LogSum_@pur@.mtx ; MC logsum by
purpose
MATI[2] = ..\@scenario@\Outputs\Hwy@tm@_iter@iteration@.skm ;
Highway time
MATO[1] = ..\@scenario@\Outputs\Dest_@pur@.trp, mo = 200,name=trips ;, dec = 1*d ; Output from
destination
choice model
ZONES=@lastSMZ@
IF (i=@zoneblank@) continue

; Read Landuse File
FILEI ZDATI[1]= ..\@scenario@\Inputs\HHbyIncome.csv, Z=#1, Inc1=#2, Inc2=#3, Inc3=#4, Inc4=#5, Inc5=#6
FILEI ZDATI[2]= ..\@scenario@\Inputs\Activities.csv, Z=#1, ACRES=#2, HH=#3, ENR=#4, RET=#5, OFF=#6, OTH=#7, TOT=#8
FILEI ZDATI[3]= ..\@scenario@\Outputs\MSTM_ps.csv, Z=#1, person=@prods@
; Read total productions by purpose

IF (@p@ =1 | @p@=6 | @p@=11) hhInc = zi.1.Inc1 ; ReadIncome1 households
IF (@p@ =2 | @p@=7 | @p@=12) hhInc = zi.1.Inc2 ; ReadIncome2 households
IF (@p@ =3 | @p@=8 | @p@=13) hhInc = zi.1.Inc3 ; ReadIncome3 households
IF (@p@ =4 | @p@=9 | @p@=14) hhInc = zi.1.Inc4 ; ReadIncome4 households
IF (@p@ =5 | @p@=10 | @p@=15) hhInc = zi.1.Inc5 ; ReadIncome5 households
IF (@p@ =16 | @p@=17 | @p@=18) hhInc = (zi.1.Inc1 + zi.1.Inc2 + zi.1.Inc3 + zi.1.Inc4 + zi.1.Inc5) ; Read total households

Array person = @lastSMZ@

JLOOP
MW[1] = MI.1.1 ; reads logsums by purpose
IF (MI.2.SOVdist < Distance) MW[2] = MI.2.SOVdist ; reads peak highway distance if
distance < 50 miles
person[I] = zi.3.person ; reads person trips by production
zones
IF(I=J) MW[102] = @purCoeff@intraz ; dummy constant for intrazonal trips
IF(J = @washzones@) MW[103] = @purCoeff@washCBD ; dummy constant for trips to
Washington CBD zones
IF(J = @baltzones@) MW[104] = @purCoeff@baltCBD ; dummy constant for trips to Baltimore
CBD zones
IF(J = @cbdzones@) MW[105] = @purCoeff@combCBD ; dummy constant for trips to that end
at either Washington or Baltimore CBDs zones
MW[106] = @purCoeff@bridge ; fills all zones with a penalty and
then in next line zeros out all intra river zonal penalties
IF((I == @riverReg1@ && J == @riverReg1@) || (I == @riverReg2@ && J == @riverReg2@) || (I == @riverReg3@ &&
J == @riverReg3@)) mw[106] = 0 ; dummy for bridge-crossing

IF(I = @baltzones@) MW[107] = @purCoeff@Reg1 * MW[2] ; Region 1 Coeff * Uncapped Distance
IF(I = @washzones@) MW[108] = @purCoeff@Reg2 * MW[2] ; Region 2 Coeff * Uncapped Distance
IF(I = @baltReg3@) MW[109] = @purCoeff@Reg3 * MW[2] ; Region 3 Coeff * Uncapped Distance
IF(I = @baltReg5@) MW[110] = @purCoeff@Reg5 * MW[2] ; Region 4 Coeff * Uncapped Distance
IF(I = @washReg4@) MW[111] = @purCoeff@Reg4 * MW[2] ; Region 5 Coeff * Uncapped Distance
IF(I = @washReg6@) MW[112] = @purCoeff@Reg6 * MW[2] ; Region 6 Coeff * Uncapped Distance
IF(I = @rurReg7@) MW[118] = @purCoeff@Reg7 * MW[2] ; Region 7 Coeff * Uncapped Distance
IF(I = @rurReg8@) MW[119] = @purCoeff@Reg8 * MW[2] ; Region 8 Coeff * Uncapped Distance
IF(I = @Extreg1@) MW[121] = @purCoeff@Extreg1 * MW[2] ; Ext Region 1 Coeff * Uncapped
Distance
IF(I = @Extreg2@) MW[122] = @purCoeff@Extreg2 * MW[2] ; Ext Region 2 Coeff * Uncapped
Distance
IF(I = @Extreg3@) MW[123] = @purCoeff@Extreg3 * MW[2] ; Ext Region 3 Coeff * Uncapped
Distance
IF(I = @Extreg4@) MW[124] = @purCoeff@Extreg4 * MW[2] ; Ext Region 4 Coeff * Uncapped

```


DCModel.s

```

IF (MW[2] > 0 && MW[2] <=1) MW[113] = @purCoeff@dist01 ; dummy constant for distance 0-1 bin
IF (MW[2] > 1 && MW[2] <=2) MW[113] = @purCoeff@dist12 ; dummy constant for distance 1-2 bin
IF (MW[2] > 2 && MW[2] <=3) MW[113] = @purCoeff@dist23 ; dummy constant for distance 2-5 bin
IF (MW[2] > 3 && MW[2] <=4) MW[113] = @purCoeff@dist34 ; dummy constant for distance 2-5 bin
IF (MW[2] > 4 && MW[2] <=5) MW[113] = @purCoeff@dist45 ; dummy constant for distance 2-5 bin
IF (MW[2] > 5 && MW[2] <=6) MW[113] = @purCoeff@dist56 ; dummy constant for distance 2-5 bin
IF (MW[2] > 6 && MW[2] <=7) MW[113] = @purCoeff@dist67 ; dummy constant for distance 2-5 bin

MW[114] = @purCoeff@other * ZI.2.OTH[J] + @purCoeff@retail * ZI.2.RET[J] + @purCoeff@office * ZI.2.OFF[J] + ; size terms: Sum(coeff X size)
@purCoeff@indust * (ZI.2.TOT[J] - ZI.2.OTH[J] - ZI.2.RET[J] - ZI.2.OFF[J]) + @purCoeff@hhterm * ZI.2.HH[J]
IF (MW[114] > 0) MW[115] = Ln(MW[114]) ; size terms: log (sum(coeff X size))

IF (MW[2] > @purCoeff@distcap)
    MW[116] = @purCoeff@distcap
ELSE
    MW[116] = MW[2]
ENDIF

IF (mw[2]>0) MW[101] = (@purCoeff@lndist * ln(MW[116])) ; compute log (distance) outside the utility equation
; Apply distance between 0-maxdist
IF (hhInc > 0) MW[117] = @purCoeff@@Inc@ * MW[116] ; Check Whether Production zone has income hhs and if yes do IncCoeff * Uncapped dist

; DC Utility
; Apply only to SMZ zones

IF (mw[2]>0) ; Since MW[2] = 0 if Distance > 50

Miles
MW[100] = @purCoeff@mcls * MW[1] + @purCoeff@dist * MW[116] + @purCoeff@distsquare * (POW(MW[116],2)) + ; (set capping distance in
destchoiceParameters.dat) @purCoeff@distcube * (POW(MW[116],3)) + MW[101] + MW[117] + MW[115] + MW[106] + ; Income coefficients, distance terms
and size terms
MW[102] + MW[103] + MW[104] + MW[105] + MW[107] + MW[108] + MW[109] + MW[110] + MW[111] + MW[112] + MW[113] + ; Regional dummy constants
MW[118] + MW[119] + MW[121] + MW[122] + MW[123] + MW[124]
ELSE
MW[100] = - 9999
ENDIF

ENDJLOOP

; Destination choice model
XCHOICE,
ALTERNATIVES = All,
DEMAND = person[I],
UTILITIESMW = 100,
ODEMANDMW = 200,
DESTSPLIT= TOTAL All, Exclude=@zoneblank@,
STARTMW = 800
ENDRUN
ENDLOOP
    
```

ModeChoice.s

```

; Maryland Statewide Travel Demand Model (MSTM)
;
; Script: Mode Choice Model
;
; About:
; This script estimates trips by mode.
;
; Description:
; STEP 1: Computes utilities by mode based on skims, parking cost, mode specific coefficients by purpose and income
;         and splits total trips into modal trips. A logit model is used where the above utilities are specified.
;
; Input files:
; Hwy<OP/PK>.skm           - peak/off-peak highway skims
; <access><trnmode><OP/PK>.skm - peak/off-peak transit skims by walk and drive access
; FareByModes.mtx         - zonal transit fares by modes
; AreaType.dat            - zonal area types
; ParkCost.dat            - zonal parking cost
; SMZ_WalkShare.csv       - zone share of walk accessibility to transit
; ModeChoiceCoeff.dat     - mode specific coefficients
; Dest_<purpose>.trp      - distributed trips from the destination choice model
; iteration.txt           - indicates current iteration
;
; Output files:
; MC_<purpose>.trp        - Modal trips by purpose from the mode choice model
;
; Authors:
; Mayank Prakash Jain - jainm@pbworld.com - 09/16/2008
; Amar Sarvepalli    - sarvepalli@pbworld.com - 12/10/2010
; Rolf Moeckel       - moeckel@pbworld.com - 05/23/2012
;
; Version 1.0
;
;=====
; Read general mode-specific constants from a file
READ File = '..\stamp.log'
READ File = '..\iteration.txt'

DISTRIBUTE MULTISTEP=1
MULTISTEP=1 ; Set it equal to Zero when Wait4Files is not to be used. else set it to 1, when cluster multistep processing is to be used.

LOOP p = 1,18 ; Purpose loop

IF (p =1 )   pur = 'HBW1' , tm = 'PK' , Wrk='Wrk' , purCoeff = 'HBW' , Cgrp = '1' , dest = ' ' , nodelist = ';'
IF (p =2 )   pur = 'HBW2' , tm = 'PK' , Wrk='Wrk' , purCoeff = 'HBW' , Cgrp = '1' , dest = ' ' , nodelist = ';'
IF (p =3 )   pur = 'HBW3' , tm = 'PK' , Wrk='Wrk' , purCoeff = 'HBW' , Cgrp = '1' , dest = ' ' , nodelist = ';'
IF (p =4 )   pur = 'HBW4' , tm = 'PK' , Wrk='Wrk' , purCoeff = 'HBW' , Cgrp = '1' , dest = ' ' , nodelist = ';'
IF (p =5 )   pur = 'HBW5' , tm = 'PK' , Wrk='Wrk' , purCoeff = 'HBW' , Cgrp = '1' , dest = ' ' , nodelist = ';'
IF (p =6 )   pur = 'HBS1' , tm = 'OP' , Wrk='NonWrk' , purCoeff = 'HBS' , Cgrp = '2' , dest = ' ' , nodelist = ';'
IF (p =7 )   pur = 'HBS2' , tm = 'OP' , Wrk='NonWrk' , purCoeff = 'HBS' , Cgrp = '2' , dest = ' ' , nodelist = ';'
IF (p =8 )   pur = 'HBS3' , tm = 'OP' , Wrk='NonWrk' , purCoeff = 'HBS' , Cgrp = '2' , dest = ' ' , nodelist = ';'
IF (p =9 )   pur = 'HBS4' , tm = 'OP' , Wrk='NonWrk' , purCoeff = 'HBS' , Cgrp = '2' , dest = ' ' , nodelist = ';'
IF (p =10 )  pur = 'HBS5' , tm = 'OP' , Wrk='NonWrk' , purCoeff = 'HBS' , Cgrp = '2' , dest = ' ' , nodelist = ';'
IF (p =11 )  pur = 'HBO1' , tm = 'OP' , Wrk='NonWrk' , purCoeff = 'HBO' , Cgrp = '2' , dest = ' ' , nodelist = ';'
IF (p =12 )  pur = 'HBO2' , tm = 'OP' , Wrk='NonWrk' , purCoeff = 'HBO' , Cgrp = '2' , dest = ' ' , nodelist = ';'
IF (p =13 )  pur = 'HBO3' , tm = 'OP' , Wrk='NonWrk' , purCoeff = 'HBO' , Cgrp = '2' , dest = ' ' , nodelist = ';'
IF (p =14 )  pur = 'HBO4' , tm = 'OP' , Wrk='NonWrk' , purCoeff = 'HBO' , Cgrp = '2' , dest = ' ' , nodelist = ';'
IF (p =15 )  pur = 'HBO5' , tm = 'OP' , Wrk='NonWrk' , purCoeff = 'HBO' , Cgrp = '2' , dest = ' ' , nodelist = ';'
IF (p =16 )  pur = 'HBS' , tm = 'OP' , Wrk='NonWrk' , purCoeff = 'HBS' , Cgrp = '2' , dest = ' ' , nodelist = ';'
IF (p =17 )  pur = 'NHBW' , tm = 'PK' , Wrk='Wrk' , purCoeff = 'NHBW' , Cgrp = '1' , dest = ' ' , nodelist = ';'
IF (p =18 )  pur = 'OBO' , tm = 'OP' , Wrk='NonWrk' , purCoeff = 'OBO' , Cgrp = '3' , dest = ' ' , nodelist = ';'

; Cgrp is the Coeff Group for System coefficients (to calculate the utilities).
    
```


ModeChoice.s

```

        '3 8',
        '6 9'

; Lookup table for average occupancy of 3+ occupant vehicles, by purpose.
LOOKUP interpolate = n, fail = 0,0,0, NAME = avg3,
;
    avg    purp
r = '3.268 1 ',
    '3.268 2 ',
    '3.268 3 ',
    '3.268 4 ',
    '3.268 5 ',
    '3.438 6 ',
    '3.438 7 ',
    '3.438 8 ',
    '3.438 9 ',
    '3.454 10',
    '3.454 11',
    '3.454 12',
    '3.454 13',
    '3.454 14',
    '3.454 15',
    '3.278 16',
    '3.776 17',
    '3.413 18'

IF (i=@zoneblank@) continue

; Read general mode-specific constants from a file
READ FILE = '..\@scenario@\Parameters\ModeChoiceCoeff.dat'

JLOOP

wkpcti = ZI.2.WlkShr[I]
wkpctj = ZI.2.WlkShr[J]
; Determine transit access market shares.
walkacc = wkpcti * wkpctj
IF (walkacc < 0.0001) walkacc = 0

IF (MI.20.4 > 0)                ; Only if Drive to Transit Auto Time is positive (i.e person has spent some time in driving to PnR lot)
    drivacc = (1.0 - wkpcti) * wkpctj    ; people who can only drive to transit and not walk (visualize using venn diagrams)
ELSE
    drivacc = 0
ENDIF
notracc = 1.0 - walkacc - drivacc
; if Driving is available, then all the people can drive to transit so no-one falls in "w" category
IF (drivacc>0 & walkacc >0)    dwacc = walkacc
IF (drivacc=0 || walkacc = 0)  dwacc = 0        ; if Driving to transit is not available, then dw is zero and nothing else changes
IF (dwacc >0)                walkacc=0

; MW[100] = MI.11.1
MW[100] = dwacc * MI.11.1
MW[200] = walkacc * MI.11.1
MW[300] = drivacc * MI.11.1
MW[400] = notracc * MI.11.1

; Calculate Various LOS Attributes that appear repeatedly in Utility Expressions:
; Terminal Times (From i To j)
atypei = ZI.3.atype[I]
atypej = ZI.3.atype[J]
termi  = termtm(atypei)
termj  = termtm(atypej)
termij = termi + termj

;Calculate UTILITIES and Scale them to the Sub-mode level:
; 1. DA Utility
    
```

ModeChoice.s

```

MW[1] = (Civt@Cgrp@*   MI.1.SOVtime+
         Cterm@Cgrp@*   Termij+
         Copcost@Cgrp@ * (MI.1.sovdist*@opcostmi@)+
         Cpcost@Cgrp@ * (MI.1.SOVtoll+ ZI.1.@Wrk@PCost[J])/CauNest

; 2. SR2 Utility
MW[2] = (Civt@Cgrp@*   (MI.1.HOVTime)+
         Cterm@Cgrp@*   (Termij+1.1)+
         Copcost@Cgrp@* ((MI.1.HovDist*@opcostmi@)/2)+
         Cpcost@Cgrp@ * ((MI.1.HovToll+ZI.1.@Wrk@PCost[J])/2)+
         SRBias_@pur@)/CsrNest/CauNest

; 3. SR3 Utility
MW[3] = (Civt@Cgrp@ *   (MI.1.HOVTime)+
         Cterm@Cgrp@ *   (Termij+2.5)+
         Copcost@Cgrp@ * ((MI.1.HovDist*@opcostmi@)/avg3(@p@))+
         Cpcost@Cgrp@ * ((MI.1.HovToll+ZI.1.@Wrk@PCost[J])/avg3(@p@))+
         SRBias_@pur@ + SR3Bias_@pur@)/CsrNest/CauNest

; 4. Walk to Bus Utility (Only if Bus IVT>0)
IF (MI.2.LocalBusTime >0)
    MW[4] = (Civt@Cgrp@ * MI.2.LocalBusTime +
            Cwalk@Cgrp@ * MI.2.WalkTime+
            Cwaitls@Cgrp@ * min(MI.2.InitialWaitTime,7.5)+
            Cwaitll@Cgrp@ * max(MI.2.InitialWaitTime-7.5,0)+
            Cwait2@Cgrp@ * MI.2.XferWaitTime+
            Cxfers@Cgrp@ * MI.2.NumXfers+
            Cfare@Cgrp@ * MI.12.WBus@tm@+
            TRNBias_@pur@ )/CtrNest/CwtNest
ELSE
    MW[4] = -9999
ENDIF

; 5. Walk to Express Bus (Only if Express Bus IVT>0) -- During mode choice calibration, targets for all other purposes for WexpBUS were zeros, hence.
Purpose1 = '@purCoeff@'
IF (Purpose1 = 'HBW')
    IF (MI.3.ExpBusTime >0)
        U5 = Civt@Cgrp@ *   (MI.3.LocalBusTime+MI.3.ExpBusTime)+
            Cwalk@Cgrp@ *   MI.3.WalkTime+
            Cwaitls@Cgrp@ * min(MI.3.InitialWaitTime,7.5)+
            Cwaitll@Cgrp@ * max(MI.3.InitialWaitTime-7.5,0)+
            Cwait2@Cgrp@ *   MI.3.XferWaitTime+
            Cxfers@Cgrp@ *   MI.3.NumXfers+
            Cfare@Cgrp@ *   MI.12.WExpBus@tm@+
            WExpBusBias_@purCoeff@ + TRNBias_@pur@
        MW[5] = U5/CtrNest/CwtNest
    ELSE
        MW[5] = -9999
    ENDIF
ELSE
    MW[5] = -9999
ENDIF

; 6. Walk to Rail (Only if Rail IVT>0)
IF (MI.4.RailTime >0)
    U6 = Civt@Cgrp@ *   (MI.4.LocalBusTime+MI.4.ExpBusTime+MI.4.RailTime)+
        Cwalk@Cgrp@ *   MI.4.WalkTime+
        Cwaitls@Cgrp@ * min(MI.4.InitialWaitTime,7.5)+
        Cwaitll@Cgrp@ * max(MI.4.InitialWaitTime-7.5,0)+
        Cwait2@Cgrp@ *   MI.4.XferWaitTime+
        Cxfers@Cgrp@ *   MI.4.NumXfers+
        Cfare@Cgrp@ *   MI.12.WRail@tm@+
        WrailBias_@purCoeff@ + TRNBias_@pur@
    MW[6] = U6/CtrNest/CwtNest
ELSE

```

ModeChoice.s

```

MW[6] = -9999
ENDIF

; 7. Walk to Commuter Rail (Only if Commuter Rail IVT>0)
IF (MI.5.ComRailTime >0)
    MW[7] = (Civt@Cgrp@ * (MI.5.LocalBusTime+MI.5.ExpBusTime+MI.5.RailTime+ MI.5.ComRailTime)+
            Cwalk@Cgrp@ * MI.5.WalkTime+
            Cwaitls@Cgrp@ * min(MI.5.InitialWaitTime,7.5)+
            Cwaitll@Cgrp@ * max(MI.5.InitialWaitTime-7.5,0)+
            Cwait2@Cgrp@ * MI.5.XferWaitTime+
            Cxfers@Cgrp@ * MI.5.NumXfers+
            Cfare@Cgrp@ * MI.12.WCRail@tm@+
            WcrailBias_@purCoeff@ + TRNBias_@pur@)/CtrNest/CwtNest
ELSE
    MW[7] = -9999
ENDIF

; 8. Drive to Bus Utility (Only if Bus IVT>0 and Drive Time >0)
IF (MI.6.LocalBusTime >0 & MI.6.AutoDist>0)
    MW[8] = (Civt@Cgrp@ * MI.6.LocalBusTime+
            Cwalk@Cgrp@ * MI.6.WalkTime+
            Cwaitls@Cgrp@ * min(MI.6.InitialWaitTime,7.5)+
            Cwaitll@Cgrp@ * max(MI.6.InitialWaitTime-7.5,0)+
            Cwait2@Cgrp@ * MI.6.XferWaitTime+
            Cxfers@Cgrp@ * MI.6.NumXfers+
            Cdrvtm@Cgrp@ * MI.6.AutoTime+
            Cfare@Cgrp@ * MI.12.DBus@tm@+
            D2TrnBias_@pur@ + TRNBias_@pur@)/CtrNest/CdtNest
ELSE
    MW[8] = -9999
ENDIF

; 9. Drive to Express Bus (Only if Express Bus IVT>0 and Drive Time >0)    During mode choice calibration, targets for all other purposes for WexpBUS were zeros, hence.
Purpose1 = '@purCoeff@'
IF (Purpose1 = 'HBW')
    IF (MI.7.ExpBusTime >0 & MI.7.AutoDist>0)
        U9 = Civt@Cgrp@ * (MI.7.LocalBusTime+ MI.7.ExpBusTime)+
            Cwalk@Cgrp@ * MI.7.WalkTime+
            Cwaitls@Cgrp@ * min(MI.7.InitialWaitTime,7.5)+
            Cwaitll@Cgrp@ * max(MI.7.InitialWaitTime-7.5,0)+
            Cwait2@Cgrp@ * MI.7.XferWaitTime+
            Cxfers@Cgrp@ * MI.7.NumXfers+
            Cdrvtm@Cgrp@ * MI.7.AutoTime+
            Cfare@Cgrp@ * MI.12.DExpBus@tm@+
            DExpBusBias_@purCoeff@ +D2TrnBias_@pur@ + TRNBias_@pur@
        MW[9]= U9/CtrNest/CdtNest
    ELSE
        MW[9] = -9999
    ENDIF
ELSE
    MW[9] = -9999
ENDIF

; 10. Drive to Rail (Only if Rail IVT>0 and Drive Time >0)
IF (MI.8.RailTime >0 & MI.8.AutoDist>0)
    MW[10] = (Civt@Cgrp@ * (MI.8.LocalBusTime+ MI.8.ExpBusTime+ MI.8.RailTime)+
            Cwalk@Cgrp@ * MI.8.WalkTime+
            Cwaitls@Cgrp@ * min(MI.8.InitialWaitTime,7.5)+
            Cwaitll@Cgrp@ * max(MI.8.InitialWaitTime-7.5,0)+
            Cwait2@Cgrp@ * MI.8.XferWaitTime+
            Cxfers@Cgrp@ * MI.8.NumXfers+
            Cdrvtm@Cgrp@ * MI.8.AutoTime+
            Cfare@Cgrp@ * MI.12.DRail@tm@+
            DrailBias_@purCoeff@ + D2TrnBias_@pur@ + TRNBias_@pur@)/CtrNest/CdtNest
ELSE

```

ModeChoice.s

```

MW[10] = -9999
ENDIF

; 11. Drive to Commuter Rail (Only if Commuter Rail IVT>0 and Drive Time >0 )
IF (MI.9.ComRailTime >0 & MI.9.AutoDist>0)
    MW[11]= (Civt@Cgrp@ * (MI.9.LocalBusTime+ MI.9.ExpBusTime+ MI.9.RailTime+ MI.9.ComRailTime)+
            Cwalk@Cgrp@ * MI.9.WalkTime+
            Cwait1s@Cgrp@ * min(MI.9.InitialWaitTime,7.5)+
            Cwait1l@Cgrp@ * max(MI.9.InitialWaitTime-7.5,0)+
            Cwait2@Cgrp@ * MI.9.XferWaitTime+
            Cxfers@Cgrp@ * MI.9.NumXfers+
            Cdrvtm@Cgrp@ * MI.9.AutoTime+
            Cfare@Cgrp@ * MI.12.DCRail@tm@+
            DcrailBias_@purCoeff@ + D2TrnBias_@pur@ + TRNBias_@pur@)/CtrNest/CdtNest
ELSE
    MW[11] = -9999
ENDIF

MW[601] = Civt@Cgrp@ * (MI.9.LocalBusTime+ MI.9.ExpBusTime+ MI.9.RailTime+ MI.9.ComRailTime)
MW[602] = Cwalk@Cgrp@ * MI.9.WalkTime
MW[603] = Cwait1s@Cgrp@ * min(MI.9.InitialWaitTime,7.5)
MW[604] = Cwait1l@Cgrp@ * max(MI.9.InitialWaitTime-7.5,0)
MW[605] = Cwait2@Cgrp@ * MI.9.XferWaitTime
MW[606] = Cxfers@Cgrp@ * MI.9.NumXfers
MW[607] = Cdrvtm@Cgrp@ * MI.9.AutoTime
MW[608] = Cfare@Cgrp@ * MI.12.DCRail@tm@
MW[609] = DcrailBias_@purCoeff@ + D2TrnBias_@pur@ + TRNBias_@pur@

MW[12] = -9999 ; Dummy matrix so that it can be used to produce zero utility for any purpose in market segmentation part.
ENDJLOOP

; Mode Choice for people who can Both Drive and Walk to Transit
XCHOICE,
ALTERNATIVES =DA,SR2,SR3, WBus,WExpBus,WRail,WCRail, DBus,DExpBus,DRail,DCRail, ;KBus,KExpBus,KRail,KCRail, ; XChoice Choices
DEMANDMW = 100, ; Input Total Demand
UTILITIESMW = 1,2,3,4,5,6,7,8,9,10,11, ; Utility matrices
ODEMANDMW = 101,102,103,104,105,106,107,108,109,110,111, ; Forecast Demand
SPLIT= TOTAL CauNest Auto CtrNest Transit, ; Auto and Transit nests
SPLIT= Transit CwtNest Wtr CdtNest Dtr, ; Walk and drive to transit
SPLIT= Auto 1.0 DA CsrNest SR, ; DA and Shared Ride
SPLIT= SR 1.0 SR2 1.0 SR3, ; SR Nest
SPLIT= Wtr 1.0 WBus 1.0 WExpBus 1.0 WRail 1.0 WCRail, ; Walk to transit nest
SPLIT= Dtr 1.0 DBus 1.0 DExpBus 1.0 DRail 1.0 DCRail, ; Drive to transit nest
STARTMW = 800 ; Working matrices

; Mode Choice for people who can Only Walk to Transit
XCHOICE,
ALTERNATIVES =DA,SR2,SR3, WBus,WExpBus,WRail,WCRail, DBus,DExpBus,DRail,DCRail, ;KBus,KExpBus,KRail,KCRail, ; XChoice Choices
DEMANDMW = 200, ; Input Total Demand
UTILITIESMW = 1,2,3,4,5,6,7,12,12,12,12, ; Utility matrices
ODEMANDMW = 201,202,203,204,205,206,207,208,209,210,211, ; Forecast Demand
SPLIT= TOTAL CauNest Auto CtrNest Transit, ; Auto and Transit nests
SPLIT= Transit CwtNest Wtr CdtNest Dtr, ; Walk and drive to transit
SPLIT= Auto 1.0 DA CsrNest SR, ; DA and Shared Ride
SPLIT= SR 1.0 SR2 1.0 SR3, ; SR Nest
SPLIT= Wtr 1.0 WBus 1.0 WExpBus 1.0 WRail 1.0 WCRail, ; Walk to transit nest
SPLIT= Dtr 1.0 DBus 1.0 DExpBus 1.0 DRail 1.0 DCRail, ; Drive to transit nest
STARTMW = 800 ; Working matrices

; Mode Choice for people who can Only Drive to Transit
XCHOICE,
ALTERNATIVES =DA,SR2,SR3, WBus,WExpBus,WRail,WCRail, DBus,DExpBus,DRail,DCRail, ;KBus,KExpBus,KRail,KCRail, ; XChoice Choices
DEMANDMW = 300, ; Input Total Demand
UTILITIESMW = 1,2,3,12,12,12,12,8,9,10,11, ; Utility matrices
ODEMANDMW = 301,302,303,304,305,306,307,308,309,310,311, ; Forecast Demand
    
```

ModeChoice.s

```

        SPLIT= TOTAL CauNest Auto CtrNest Transit,
        SPLIT= Transit CwtNest Wtr CdtNest Dtr,
        SPLIT= Auto 1.0 DA CsrNest SR,
        SPLIT= SR 1.0 SR2 1.0 SR3,
        SPLIT= Wtr 1.0 WBus 1.0 WExpBus 1.0 WRail 1.0 WCRail,
        SPLIT= Dtr 1.0 DBus 1.0 DExpBus 1.0 DRail 1.0 DCRail,
        STARTMW = 800
    ; Auto and Transit nests
    ; Walk and drive to transit
    ; DA and Shared Ride
    ; SR Nest
    ; Walk to transit nest
    ; Drive to transit nest
    ; Working matrices

; Mode Choice for people who have No Access to Transit
XCHOICE,
ALTERNATIVES =DA,SR2,SR3,WBus,WExpBus,WRail,WCRail, DBus,DExpBus,DRail,DCRail, ;KBus,KExpBus,KRail,KCRail,
DEMANDMW = 400,
UTILITIESMW = 1,2,3,12,12,12,12,12,12,12,12,12,12,12,
ODEMANDMW = 401,402,403,404,405,406,407,408,409,410,411,
SPLIT= TOTAL CauNest Auto CtrNest Transit,
SPLIT= Transit CwtNest Wtr CdtNest Dtr,
SPLIT= Auto 1.0 DA CsrNest SR, ;SPLITCOMP=150,
SPLIT= SR 1.0 SR2 1.0 SR3,
SPLIT= Wtr 1.0 WBus 1.0 WExpBus 1.0 WRail 1.0 WCRail,
SPLIT= Dtr 1.0 DBus 1.0 DExpBus 1.0 DRail 1.0 DCRail,
STARTMW = 800
; XChoice Choices
; Input Total Demand
; Utility matrices
; Forecast Demand
; Auto and Transit nests
; Walk and drive to transit
; DA and Shared Ride
; SR Nest
; Walk to transit nest
; Drive to transit nest
; Working matrices

JLOOP
MW[501] = MW[101] + MW[201] + MW[301] + MW[401]
MW[502] = MW[102] + MW[202] + MW[302] + MW[402]
MW[503] = MW[103] + MW[203] + MW[303] + MW[403]
MW[504] = MW[104] + MW[204] + MW[304] + MW[404]
MW[505] = MW[105] + MW[205] + MW[305] + MW[405]
MW[506] = MW[106] + MW[206] + MW[306] + MW[406]
MW[507] = MW[107] + MW[207] + MW[307] + MW[407]
MW[508] = MW[108] + MW[208] + MW[308] + MW[408]
MW[509] = MW[109] + MW[209] + MW[309] + MW[409]
MW[510] = MW[110] + MW[210] + MW[310] + MW[410]
MW[511] = MW[111] + MW[211] + MW[311] + MW[411]
ENDJLOOP

ENDRUN
endDistributeMULTISTEP
ENDLOOP
IF (MULTISTEP=1) Wait4Files Files=MSTM1.script.end, MSTM2.script.end, MSTM3.script.end,
MSTM4.script.end, MSTM5.script.end, MSTM6.script.end,
MSTM7.script.end, MSTM8.script.end, MSTM9.script.end,
MSTM10.script.end, MSTM11.script.end, MSTM12.script.end,
MSTM13.script.end, MSTM14.script.end, MSTM15.script.end,
MSTM17.script.end, MSTM18.script.end,
printfiles=MERGE, checkReturnCode=T
    
```


TOD.s

```

; Maryland Statewide Travel Demand Model (MSTM)
;
; Script: Time of Day Model
;
; About:
; This script distributes total daily trips estimated from the mode choice model into trips by time period.
;
; Description:
; Time of Day definition: The total daily trips are split into four time periods as defined:
; AM = 6:30am - 9:30am
; MD = 9:30am - 3:30pm
; PM = 3:30pm - 6:30pm
; NT = 6:30pm - 6:30am
;
; STEP 1: Computes vehicle trips by time of day. EE auto proportions are simply the proportion of person trips allotted to each time period generated
;         from the Trip Totals (AlltripSummary script) Fraction of vehicles Trips only.
; STEP 2: Writes out regional model truck summaries by truck class: Commerical vehicles, 2) Medium heavy duty trucks, 3) heavy heavy duty trucks and
;         regional trucks
; STEP 3: Creates truck trip matrices from the trip list outputs of the regional model
; STEP 4: Writes out summaries of regional model external-to-external (EE) and regional long distance auto (RA) trips
; STEP 5: Creates EE and Regional Auto Matrices from the regional model trip lists
; STEP 6: Combines truck, EE and RA trips matrices
; STEP 7: Applies TOD factors to all regional trips to estimate demand by time period from the regional model
;
; -----|-----|
; Assignment | Vehicle
; Period (P->A Only) |Com-Veh sdSUT sdMUT ldTRKS RA EE autos*
; -----|-----|
; AM 6:30-9:30 | 16.982 | 16.982 | 16.982 | 20 | RA_AM | 16.05%
; Midday 9:30a-3:30p | 42.845 | 42.845 | 42.845 | 50 | 0 | 37.07%
; PM 3:30-6:30 | 15.426 | 15.426 | 15.426 | 20 | RA_PM | 25.19%
; Night 6:30p-6:30a | 24.747 | 24.747 | 24.747 | 10 | 0 | 21.69%
; -----|-----|
; Total |100.00% |100.00% |100.00% |100.00% |100.00% | 100.00%
; -----|-----|
; Regional Autos derive their values directly from the matrices listed above, regional model gives out the am and pm period trips, there are no trips in
; off-peak periods.
;
; Input files:
; MC_purpose>.trp - Modal trips by purpose from the mode choice model
; truckTrips.csv - truck trip list from the regional model
; regAutoTrips.csv - regional long distance auto and external auto trips from the regional model
;
; Output files:
; Veh_pur@_AM.trp - Derived vehicle trips from mode choice person trips
; RegTrpsSummary.CSV - regional truck, external auto and regional long distance auto trip summary
; regionalAndStatewideTruckFlows1.csv - regional external auto and regional long distance auto trip summary
; RAEEAutoTrips1.csv - regional truck trip summary
; CV.TRP - Commerical vehicle trips by time period
; sdSUT.TRP - medium heavy duty truck trips by time period
; shMUT.TRP - heavy heavy duty truck trips by time period
; RT.TRP - regional truck trips
; RAEE.TRP - regional auto and external auto trips
; RegionalFlows.TRP - total regional trips (truck _ auto trips)
; Veh_Regional_AM.trp - total passenger vehicle, truck and regional auto trips by time of day
;
; Authors:
; Mayank Prakash Jain - jainm@pbworld.com - 09/16/2008
; Amar Sarvepalli - sarvepalli@pbworld.com - 12/10/2010
; Rolf Moeckel - moeckel@pbworld.com - 07/16/2012
; Rolf Moeckel - moeckel@umd.edu - 07/07/2014
;
; Version 1.1
;
; =====

```


TOD.s

```

; AM peak SOV, HOV2 and HOV3+ matrices
MW[1] = 0.5 * (@PA_AM@ * MI.1.1 + @AP_AM@ * MI.1.1.T )
MW[2] = 0.5 * (0.5 * (@PA_AM@ * MI.1.2 + @AP_AM@ * MI.1.2.T) )
MW[3] = 0.5 * ((1.00/avg3(@p@)) * (@PA_AM@ * MI.1.3 + @AP_AM@ * MI.1.3.T) )

; MD peak SOV, HOV2 and HOV3+ matrices
MW[6] = 0.5 * (@PA_MD@ * MI.1.1 + @AP_MD@ * MI.1.1.T )
MW[7] = 0.5 * (0.5 * (@PA_MD@ * MI.1.2 + @AP_MD@ * MI.1.2.T) )
MW[8] = 0.5 * ((1.00/avg3(@p@)) * (@PA_MD@ * MI.1.3 + @AP_MD@ * MI.1.3.T) )

; PM peak SOV, HOV2 and HOV3+ matrices
MW[11] = 0.5 * (@PA_PM@ * MI.1.1 + @AP_PM@ * MI.1.1.T )
MW[12] = 0.5 * (0.5 * (@PA_PM@ * MI.1.2 + @AP_PM@ * MI.1.2.T) )
MW[13] = 0.5 * ((1.00/avg3(@p@)) * (@PA_PM@ * MI.1.3 + @AP_PM@ * MI.1.3.T))

; NT peak SOV, HOV2 and HOV3+ matrices
MW[16] = 0.5 * (@PA_NT@ * MI.1.1 + @AP_NT@ * MI.1.1.T )
MW[17] = 0.5 * (0.5 * (@PA_NT@ * MI.1.2 + @AP_NT@ * MI.1.2.T) )
MW[18] = 0.5 * ((1.00/avg3(@p@)) * (@PA_NT@ * MI.1.3 + @AP_NT@ * MI.1.3.T))

ENDJLOOP
ENDRUN
ENDDISTRIBUTEMULTISTEP
ENDLOOP

IF (MULTISTEP=1) Wait4Files Files=ToDFactor1.script.end, ToDFactor2.script.end, ToDFactor3.script.end,
ToDFactor4.script.end, ToDFactor5.script.end, ToDFactor6.script.end,
ToDFactor7.script.end, ToDFactor8.script.end, ToDFactor9.script.end,
ToDFactor10.script.end, ToDFactor11.script.end, ToDFactor12.script.end,
ToDFactor13.script.end, ToDFactor14.script.end, ToDFactor15.script.end,
ToDFactor17.script.end, ToDFactor18.script.end,
printfiles=MERGE, checkReturnCode=T

RUN PGM=MATRIX PRNFILE='..\@scenario@Outputs\TOD - Truck Summaries.PRN' MSG='TOD - Truck Summaries'
ID="Sort the Input CSV from Regional Model"
RECI= ..\@scenario@RegionalModel\output\NationalAndStatewideTruckTrips.csv, Orgn=#1, Dstn=#2 ,CMV=#3, sdsUT=#4, sdmUT=#5, ldsUT=#6, ldmUT=#7,
DELIMITER=",", SORT=Orgn,Dstn

PRINTO[1]= ..\@scenario@Outputs\RegionalandStatewideTruckFlows1.CSV
PRINTO[2]= ..\@scenario@Outputs\RegTrpsSummary.CSV, APPEND = T
IF (RECI.recno=1) CONTINUE

ldTRK = RI.ldsUT + RI.ldmUT

PRINT PRINTO=1, CSV=T, LIST= RI.Orgn, RI.Dstn, RI.CMV, RI.sdsUT, RI.sdmUT, ldTRK

; Generating Summaries
CMVtrps = CMVtrps + RI.CMV
sdSUTtrps = sdSUTtrps + RI.sdSUT
sdMUTtrps = sdMUTtrps + RI.sdMUT
ldTRKtrps = ldTRKtrps + RI.ldsUT + RI.ldmUT

IF (I = 0)
PRINT PRINTO=2, REWIND=T, CSV=T, LIST = 'Trucks from Java Model'
PRINT PRINTO=2, CSV=T, LIST = 'CMV', 'sdSUT', 'sdMUT', 'ldTRK'
PRINT PRINTO=2, CSV=T, LIST = CMVtrps, sdSUTtrps, sdMUTtrps, ldTRKtrps
ENDIF

ENDRUN

; Generating matrix from TO From Zone data for CV,MHDT,HHDT,RT Flows
RUN PGM=MATRIX PRNFILE='..\@scenario@Outputs\TOD - Create Truck Matrices.PRN' MSG='TOD - Create Truck Matrices'
ID = "Generating matrix from TO From Zone data"
;MATI=TEST.TXT, FIELDS=1-5,6-10,11-15-1, PATTERN=I:JV
MATI=..\@scenario@Outputs\regionalAndStatewideTruckFlows1.csv, FIELDS=#1,#2,0,#3,#4,#5,#6 PATTERN=IJM:V
    
```

TOD.s

```
ZONES=@zones@
MATO[1]=..\@scenario@\Outputs\CV.TRP, MO=1
MATO[2]=..\@scenario@\Outputs\sdSUT.TRP, MO=2
MATO[3]=..\@scenario@\Outputs\sdMUT.TRP, MO=3
MATO[4]=..\@scenario@\Outputs\ldTRK.TRP, MO=4
Fillmw MW[1]=MI.1.1(4)
ENDRUN

RUN PGM=MATRIX PRNFILE='..\@scenario@\Outputs\TOD - Long-Distance Auto Summaries.PRN' MSG='TOD - Long-Distance Auto Summaries'

ID="Sort the Input CSV from Regional Auto Model"
RECI= ..\@scenario@\regionalModel\output\regAutoByZones.csv, Orgn=#1, Dstn=#2, ldAuto=#3,
DELIMITER=",", SORT=Orgn,Dstn
PRINTO[1]=..\@scenario@\Outputs\LongDistanceAutoTrips1.csv
PRINTO[2]= ..\@scenario@\Outputs\RegTrpsSummary.CSV, APPEND = T

IF (RECI.recno=1) CONTINUE
PRINT PRINTO=1, CSV=T, LIST= RI.Orgn, RI.Dstn ,RI.ldAuto

; Generating Summaries
sum_ldAuto = sum_ldAuto + RI.ldAuto
IF (I = 0)
    PRINT PRINTO=2, CSV=T, LIST= 'ldAuto from Java Model'
    PRINT PRINTO=2, CSV=T, LIST= sum_ldAuto
ENDIF

ENDRUN

; Generating matrix from TO_From Zone data for long-distance auto Flows
RUN PGM=MATRIX PRNFILE='..\@scenario@\Outputs\TOD - Create Long-Distance Auto Matrices.PRN' MSG='TOD - Create Long-Distance Auto Matrices'

ID = "Generating matrix from TO_From Zone data"
MATI=..\@scenario@\Outputs\LongDistanceAutoTrips1.csv, FIELDS=#1,2,3, PATTERN=I:JV
ZONES=@zones@
MATO=..\@scenario@\Outputs\ldAutos.TRP, MO=1
MW[1]=MI.1.1

ENDRUN

; Combine Matrices
RUN PGM=MATRIX PRNFILE='..\@scenario@\Outputs\TOD - Combine Truck and Long-Distance Auto Matrices.PRN' MSG='TOD - Combine Truck and Long-Distance Auto Matrices'
MATI[1]= ..\@scenario@\Outputs\CV.TRP
MATI[2]= ..\@scenario@\Outputs\sdSUT.TRP
MATI[3]= ..\@scenario@\Outputs\sdMUT.TRP
MATI[4]= ..\@scenario@\Outputs\ldTRK.TRP
MATI[5]= ..\@scenario@\Outputs\ldAutos.TRP

MW[1]=MI.1.1
MW[2]=MI.2.1
MW[3]=MI.3.1
MW[4]=MI.4.1
MW[5]=MI.5.1

MATO = ..\@scenario@\Outputs\RegionalFlows.TRP, MO=1-5, NAME= CV,sdSUT,sdMUT,ldTRK,ldAutos
ENDRUN

; Calculate vehicle trips by period for Regional Model
RUN PGM=MATRIX PRNFILE='..\@scenario@\Outputs\TOD - All vehicle trips by period.PRN' MSG='TOD - All vehicle trips by period'

ID = "Calculate vehicle trips by period"

MATI[1] = ..\@scenario@\Outputs\RegionalFlows.TRP
PRINTO[1]= ..\@scenario@\Outputs\RegTrpsSummary.CSV, APPEND = T
```

TOD.s

```

MATO[1] = ..\@scenario@Outputs\Veh_Regional_AM.trp, MO= 1- 5, NAME = CV, sdSUT, sdMUT, ldTRK, ldAutos, DEC=6*S
MATO[2] = ..\@scenario@Outputs\Veh_Regional_MD.trp, MO= 6-10, NAME = CV, sdSUT, sdMUT, ldTRK, ldAutos, DEC=6*S
MATO[3] = ..\@scenario@Outputs\Veh_Regional_PM.trp, MO=11-15, NAME = CV, sdSUT, sdMUT, ldTRK, ldAutos, DEC=6*S
MATO[4] = ..\@scenario@Outputs\Veh_Regional_NT.trp, MO=16-20, NAME = CV, sdSUT, sdMUT, ldTRK, ldAutos, DEC=6*S

JLOOP

; AM peak
MW[1]= MI.1.1*0.16982 , MW[2] =MI.1.2*0.16982 , MW[3] =MI.1.3*0.16982 , MW[4] =MI.1.4*0.200 , MW[5] = MI.1.5 * 0.1605

; MD off-peak
MW[6]= MI.1.1*0.42845 , MW[7] =MI.1.2*0.42845 , MW[8] =MI.1.3*0.42845 , MW[9] =MI.1.4*0.500 , MW[10] = MI.1.5 * 0.3707

; PM peak
MW[11]= MI.1.1*0.15426 , MW[12]=MI.1.2*0.15426 , MW[13]=MI.1.3*0.15426 , MW[14]=MI.1.4*0.200 , MW[15] = MI.1.5 * 0.2519

; NT off-peak
MW[16]= MI.1.1*0.24747 , MW[17]=MI.1.2*0.24747 , MW[18]=MI.1.3*0.24747 , MW[19]=MI.1.4*0.100 , MW[20] = MI.1.5 * 0.2169

IF (I=ZONES & J = ZONES)

PRINT PRINTO=1, CSV=T, LIST= 'AssignedVolumes','CV', 'sdSUT', 'sdMUT', 'ldTRK', 'ldAutos'
PRINT PRINTO=1, CSV=T, LIST= 'AM', CV_AM, sdSUT_AM, sdMUT_AM, ldTRK_AM, ldAutos_AM
PRINT PRINTO=1, CSV=T, LIST= 'MD', CV_MD, sdSUT_MD, sdMUT_MD, ldTRK_MD, ldAutos_MD
PRINT PRINTO=1, CSV=T, LIST= 'PM', CV_PM, sdSUT_PM, sdMUT_PM, ldTRK_PM, ldAutos_PM
PRINT PRINTO=1, CSV=T, LIST= 'NT', CV_NT, sdSUT_NT, sdMUT_NT, ldTRK_NT, ldAutos_NT

ENDIF

ENDJLOOP

; Generating Summaries
CV_AM = ROWSUM(1) + CV_AM
sdSUT_AM = ROWSUM(2) + sdSUT_AM
sdMUT_AM = ROWSUM(3) + sdMUT_AM
ldTRK_AM = ROWSUM(4) + ldTRK_AM
ldAutos_AM = ROWSUM(5) + ldAutos_AM

CV_MD = ROWSUM(06) + CV_MD
sdSUT_MD = ROWSUM(07) + sdSUT_MD
sdMUT_MD = ROWSUM(08) + sdMUT_MD
ldTRK_MD = ROWSUM(09) + ldTRK_MD
ldAutos_MD = ROWSUM(10) + ldAutos_MD

CV_PM = ROWSUM(11) + CV_PM
sdSUT_PM = ROWSUM(12) + sdSUT_PM
sdMUT_PM = ROWSUM(13) + sdMUT_PM
ldTRK_PM = ROWSUM(14) + ldTRK_PM
ldAutos_PM = ROWSUM(15) + ldAutos_PM

CV_NT = ROWSUM(16) + CV_NT
sdSUT_NT = ROWSUM(17) + sdSUT_NT
sdMUT_NT = ROWSUM(18) + sdMUT_NT
ldTRK_NT = ROWSUM(19) + ldTRK_NT
ldAutos_NT = ROWSUM(20) + ldAutos_NT

ENDRUN
    
```

HwyAssign.s

```

; Maryland Statewide Travel Demand Model (MSTM)
;
; Script: Highway Assignment
;
; About:
; This script assigns trips to the highway networks by time of day.
;
; Description:
; STEP 1: Recodes facility type (SWFT) into Volume Delay Function groups to use different SWFT by vehicle types;
;         and estimates link volumes by vehicle and truck classes. The volume delay function uses the slightly different
;         generalized cost than the one used in the highway skims. Here the auto operating cost is not used. Also a set of
;         value of time costs (see model\parameter.dat) is used where as in the skims a generalized value of time is used.
; STEP 2: Computes link level total auto and truck trips
; STEP 3: Writes out loaded highway networks by time of day and adds vehicle class trips across all time periods
;         and writes out a daily loaded network
;
; Input files:
; Veh_<purpose>_<timeperiod>.trp - vehicle trips by time of day and trip purpose
; Veh_Regional_<timeperiod>.TRP - regional auto and truck trips by time of day
; MSTM.net - Highway network
;
; Output files:
; MSTM_Veh_<prd>.net - loaded highway network by time of day
; MSTM_Veh_Dly.net - loaded highway network
;
; Authors:
; Mayank Prakash Jain - jainm@pbworld.com - 09/16/2008
; Amar Sarvepalli - sarvepalli@pbworld.com - 02/22/2011
; Moeckel, Rolf - Moeckel@pbworld.com - 06/20/2010, 05/23/2012
;
; Version 1.0
;
;=====
; Do the assignment for all the four Time of day Segments
; MAXIMUM ITERATIONS HERE ARE FOLLOWING:
;maxIterns = 50
DISTRIBUTE INTRASTEP= 1

READ File = '..\stamp.log'
READ File = '..\iteration.txt'

LOOP ToD=1,4
  IF (ToD=1) prd = 'AM' , Ispk = 'PK', prd2='AM' , spd='CONGSPD', ConFac = 0.39
  IF (ToD=2) prd = 'MD' , Ispk = 'OP', prd2='OP' , spd='CONGSPD', ConFac = 0.21
  IF (ToD=3) prd = 'PM' , Ispk = 'PK', prd2='PM' , spd='CONGSPD', ConFac = 0.34
  IF (ToD=4) prd = 'NT' , Ispk = 'OP', prd2='OP' , spd='FFSPD', ConFac = 0.22

; Highway Assignment for all vehicles
RUN PGM=HIGHWAY PRNFILE='..\@scenario@Outputs\@prd@ Highway Assignment.PRN' MSG='@prd@ Highway Assignment'
NETI = ..\@scenario@Inputs\MSTM.net ;Input Network
MATI[1 ] = ..\@scenario@Outputs\Veh_HBW1_@prd@.trp
MATI[2 ] = ..\@scenario@Outputs\Veh_HBW2_@prd@.trp
MATI[3 ] = ..\@scenario@Outputs\Veh_HBW3_@prd@.trp
MATI[4 ] = ..\@scenario@Outputs\Veh_HBW4_@prd@.trp
MATI[5 ] = ..\@scenario@Outputs\Veh_HBW5_@prd@.trp
MATI[6 ] = ..\@scenario@Outputs\Veh_HBS1_@prd@.trp
MATI[7 ] = ..\@scenario@Outputs\Veh_HBS2_@prd@.trp
MATI[8 ] = ..\@scenario@Outputs\Veh_HBS3_@prd@.trp
MATI[9 ] = ..\@scenario@Outputs\Veh_HBS4_@prd@.trp
MATI[10] = ..\@scenario@Outputs\Veh_HBS5_@prd@.trp
MATI[11] = ..\@scenario@Outputs\Veh_HBO1_@prd@.trp
MATI[12] = ..\@scenario@Outputs\Veh_HBO2_@prd@.trp
MATI[13] = ..\@scenario@Outputs\Veh_HBO3_@prd@.trp
MATI[14] = ..\@scenario@Outputs\Veh_HBO4_@prd@.trp
    
```

HwyAssign.s

```

MATI[15] = ..\@scenario@Outputs\Veh_HBO5_@prd@.trp
MATI[16] = ..\@scenario@Outputs\Veh_HBSc_@prd@.trp
MATI[17] = ..\@scenario@Outputs\Veh_NHBW_@prd@.trp
MATI[18] = ..\@scenario@Outputs\Veh_OBO_@prd@.trp
MATI[19] = ..\@scenario@Outputs\Veh_Regional_@prd@.TRP

FILEO NETO = ..\@scenario@Outputs\MSTMHwyAsgn_@prd@.tmp
MATO[1]=..\@scenario@Outputs\RT_Dist_@prd@.skm, MO=1-2

DistributeINTRASTEP ProcessID='HwyAssignIDP',ProcessList=1-@maxcores@,MinGroupSize=77, SavePrn=T

;Set run PARAMETERS and Controls
PARAMETERS ZONEMSG=100, MAXITERS=@maxIterns@, COMBINE=EQUI, GAP= 0.0, RELATIVEGAP = 0.005

PHASE=LINKREAD

T0 = 60* (LI.DISTANCE/LI.@spd@)
C = LI.@Ispk@CAP*LI.@prd2@LANE/@ConFac@

LW.COSTa = T0 + (LI.TOLL@ispk@/@VoTa@) + 0.25*LI.DISTANCE
LW.COSTb = T0 + (LI.TOLL@ispk@/@VoTb@) + 0.25*LI.DISTANCE
LW.COSTc = T0 + (LI.TOLL@ispk@/@VoTc@) + 0.25*LI.DISTANCE
LW.COSTd = T0 + (LI.TOLL@ispk@/@VoTd@) + 0.25*LI.DISTANCE
LW.COSTe = T0 + (LI.TOLL@ispk@/@VoTe@) + 0.25*LI.DISTANCE
; update COSTf: average of free-flow time and congested speed is used for regional autos and trucks
LW.COSTf = ((LI.DISTANCE*60)/LI.FFSPD * 0.5 + T0 * 0.5) + (LI.TOLL@ispk@/@VoTe@) + 0.25*LI.DISTANCE

; Recode facility type (SWFT) into VDF groups.
IF (LI.SWFT = 1,2,3,7,8,9) LINKCLASS = 1 ; Freeway/Expwy & Ramps
IF (LI.SWFT = 4,5,6) LINKCLASS = 2 ; Arterial
IF (LI.SWFT = 10) LINKCLASS = 3 ; Collectors/Local
IF (LI.SWFT = 11) LINKCLASS = 4 ; Centroid Connectors

; Set link usage restrictions for this period. Definitions:
; 0,1 = no restriction 3 = HOV3
; 2 = HOV2 4 = no trucks
; 6 = Transit Only 9 = No vehicles at all

;Rail tracks, Drive to PNR, and other PNR/Transit Links OR No vehicles and Transit vehicles Only Links)
IF (LI.SWFT= 13,15,21,22,23,24 || LI.@prd2@LIMIT = 6,9) ADDTOGROUP = 1
IF (LI.@prd2@LIMIT = 4) ADDTOGROUP = 2 ; no Trucks (MT or HT)
IF (LI.@prd2@LIMIT = 2) ADDTOGROUP = 3 ; HOV2 only
IF (LI.@prd2@LIMIT = 3) ADDTOGROUP = 4 ; HOV3+ only

ENDPHASE

PHASE=ILOOP
; SOV
PATHLOAD VOL[1]=MI.1.1+MI.6.1 +MI.11.1, EXCLUDEGROUP=1,3,4, PATH=LW.COSTa ; Inc Gp 1
PATHLOAD VOL[2]=MI.2.1+MI.7.1 +MI.12.1, EXCLUDEGROUP=1,3,4, PATH=LW.COSTb ; Inc Gp 2
PATHLOAD VOL[3]=MI.3.1+MI.8.1 +MI.13.1 +MI.16.1+MI.17.1+MI.18.1, EXCLUDEGROUP=1,3,4, PATH=LW.COSTc ; Inc Gp 3
PATHLOAD VOL[4]=MI.4.1+MI.9.1 +MI.14.1, EXCLUDEGROUP=1,3,4, PATH=LW.COSTd ; Inc Gp 4
PATHLOAD VOL[5]=MI.5.1+MI.10.1+MI.15.1, EXCLUDEGROUP=1,3,4, PATH=LW.COSTe ; Inc Gp 5
; HOV2
PATHLOAD VOL[6] =MI.1.2+MI.6.2 +MI.11.2, EXCLUDEGROUP=1,4, PATH=LW.COSTa ; Inc Gp 1
PATHLOAD VOL[7] =MI.2.2+MI.7.2 +MI.12.2, EXCLUDEGROUP=1,4, PATH=LW.COSTb ; Inc Gp 2
PATHLOAD VOL[8] =MI.3.2+MI.8.2 +MI.13.2 +MI.16.2+MI.17.2+MI.18.2, EXCLUDEGROUP=1,4, PATH=LW.COSTc ; Inc Gp 3
PATHLOAD VOL[9] =MI.4.2+MI.9.2 +MI.14.2, EXCLUDEGROUP=1,4, PATH=LW.COSTd ; Inc Gp 4
PATHLOAD VOL[10]=MI.5.2+MI.10.2+MI.15.2, EXCLUDEGROUP=1,4, PATH=LW.COSTe ; Inc Gp 5
; HOV3+
PATHLOAD VOL[11]=MI.1.3+MI.6.3 +MI.11.3, EXCLUDEGROUP=1, PATH=LW.COSTa ; Inc Gp 1
PATHLOAD VOL[12]=MI.2.3+MI.7.3 +MI.12.3, EXCLUDEGROUP=1, PATH=LW.COSTb ; Inc Gp 2
PATHLOAD VOL[13]=MI.3.3+MI.8.3 +MI.13.3 +MI.16.3+MI.17.3+MI.18.3, EXCLUDEGROUP=1, PATH=LW.COSTc ; Inc Gp 3
PATHLOAD VOL[14]=MI.4.3+MI.9.3 +MI.14.3, EXCLUDEGROUP=1, PATH=LW.COSTd ; Inc Gp 4
    
```

HwlyAssign.s

```

PATHLOAD VOL[15]=MI.5.3+MI.10.3+MI.15.3,          EXCLUDEGROUP=1,      PATH=LW.COSTe      ; Inc Gp 5

PATHLOAD VOL[16]=MI.19.1,          EXCLUDEGROUP=1,3,4,  PATH=LW.COSTe      ; CV
PATHLOAD VOL[17]=MI.19.2,          EXCLUDEGROUP=1,2,3,4, PATH=LW.COSTe, MW[1]=pathtrace(LI.distance), NOACCESS=0 ; sdSUT
PATHLOAD VOL[18]=MI.19.3,          EXCLUDEGROUP=1,2,3,4, PATH=LW.COSTe      ; sdMUT
PATHLOAD VOL[19]=MI.19.4,          EXCLUDEGROUP=1,2,3,4, PATH=LW.COSTf, MW[2]=pathtrace(LI.distance) NOACCESS=0 ; ldTRK
PATHLOAD VOL[20]=MI.19.5,          EXCLUDEGROUP=1,      PATH=LW.COSTf      ; RA+ EE Autos-These are allowed on all the lanes, as it is assumed
                                                    ; that people would carpool if they travel far and wide!
                                                    ; Uses freeflow time / cost function as EE/RA users will plan their

trip
                                                    ; in advance and also maynot have knowledge on alternative routes

to switch.
ENDPHASE

PHASE=ADJUST

function {
    V=VOL[1]+VOL[2]+VOL[3]+VOL[4]+VOL[5]+ VOL[6]+VOL[7]+VOL[8]+VOL[9]+ VOL[10]+ VOL[11]+
        VOL[12]+ VOL[13]+ VOL[14]+ VOL[15]+ VOL[16]+ VOL[17]*@PCE_SUT@+ VOL[18]*@PCE_MUT@+ VOL[19]*@PCE_ldTRK@+ VOL[20]

    TC[1] = Min(T0 * (1 + 0.70*(V/C)^8), T0*100)
    TC[2] = Min(T0 * (1 + 0.55*(V/C)^6), T0*100)
    TC[3] = Min(T0 * (1 + 0.17*(V/C)^4), T0*100)
    TC[4] = T0
}

LW.COSTa=TIME + (LI.TOLL@Ispk@/@VoTa@) + 0.25*LI.DISTANCE
LW.COSTb=TIME + (LI.TOLL@Ispk@/@VoTb@) + 0.25*LI.DISTANCE
LW.COSTc=TIME + (LI.TOLL@Ispk@/@VoTc@) + 0.25*LI.DISTANCE
LW.COSTd=TIME + (LI.TOLL@Ispk@/@VoTd@) + 0.25*LI.DISTANCE
LW.COSTe=TIME + (LI.TOLL@Ispk@/@VoTe@) + 0.25*LI.DISTANCE
; update COSTf: average of free-flow time and congested speed is used for regional autos and trucks
LW.COSTf = ((LI.DISTANCE*60)/LI.FFSPD * 0.5 + TIME * 0.5) + (LI.TOLL@Ispk@/@VoTe@) + 0.25*LI.DISTANCE

ENDPHASE
ENDRUN

; Post processing after Highway Assignment
RUN PGM=NETWORK PRNFILE='..\@scenario@Outputs\@prd@ Highway Assignment - Post Process.PRN' MSG='@prd@ Highway Assignment - Post Process'

FILEI LINKI[1] = ..\@scenario@Outputs\MSTMHwlyAsgn_@prd@.tmp

ComVeh      = V16_1
sdSUT       = V17_1
sdMUT       = V18_1
ldTRK       = V19_1
ldAuto      = V20_1
Total_Vol   = V_1
VHT         = VHT_1
VMT         = VDT_1
AsgnCSPD    = CSPD_1
VolCap      = VC_1

Inc1Veh = V1_1+V6_1 +V11_1
Inc2Veh = V2_1+V7_1 +V12_1
Inc3Veh = V3_1+V8_1 +V13_1
Inc4Veh = V4_1+V9_1 +V14_1
Inc5Veh = V5_1+V10_1+V15_1
CongTime= TIME_1

Autos = Inc1Veh + Inc2Veh + Inc3Veh + Inc4Veh + Inc5Veh + ComVeh + ldAuto
Trucks = sdSUT + sdMUT + ldTRK

FILEO NETO = ..\@scenario@Outputs\MSTM_Veh_@prd@_iter@iteration@.net, EXCLUDE = ;Exclude indicated fields
V1_1,V2_1,V3_1,V4_1,V5_1,V6_1,V7_1,V8_1,V9_1,V10_1,V11_1,V12_1,V13_1,V14_1,V15_1,V16_1,V17_1,V18_1,V19_1,V20_1,
    
```


HwyAssign.s

```

V1T_1,V2T_1,V3T_1,V4T_1,V5T_1,V6T_1,V7T_1,V8T_1,V9T_1,V10T_1,V11T_1,V12T_1,V13T_1,V14T_1,V15T_1,V16T_1,V17T_1,V18T_1,V19T_1,V20T_1,
VT_1, V_1, TIME_1, VC_1, CSPD_1, VDT_1, VHT_1
ENDRUN
ENDLOOP

; Merging the Networks
RUN PGM=NETWORK PRNFILE='..\@scenario@\Outputs\Highway Assignment - Merge Networks.PRN' MSG='Highway Assignment - Merge Networks'
ID = 'Merging the Networks'
FILEI LINKI[1] = ..\@scenario@\Outputs\MSTM_Veh_AM_iter@iteration@.net
FILEI LINKI[2] = ..\@scenario@\Outputs\MSTM_Veh_MD_iter@iteration@.net
FILEI LINKI[3] = ..\@scenario@\Outputs\MSTM_Veh_PM_iter@iteration@.net
FILEI LINKI[4] = ..\@scenario@\Outputs\MSTM_Veh_NT_iter@iteration@.net
FILEO NETO = ..\@scenario@\Outputs\MSTM_Veh_Dly_iter@iteration@.net

InclVeh = LI.1.InclVeh + LI.2.InclVeh + LI.3.InclVeh + LI.4.InclVeh
Inc2Veh = LI.1.Inc2Veh + LI.2.Inc2Veh + LI.3.Inc2Veh + LI.4.Inc2Veh
Inc3Veh = LI.1.Inc3Veh + LI.2.Inc3Veh + LI.3.Inc3Veh + LI.4.Inc3Veh
Inc4Veh = LI.1.Inc4Veh + LI.2.Inc4Veh + LI.3.Inc4Veh + LI.4.Inc4Veh
Inc5Veh = LI.1.Inc5Veh + LI.2.Inc5Veh + LI.3.Inc5Veh + LI.4.Inc5Veh

ComVeh = LI.1.ComVeh + LI.2.ComVeh + LI.3.ComVeh + LI.4.ComVeh
ldAuto = LI.1.ldAuto + LI.2.ldAuto + LI.3.ldAuto + LI.4.ldAuto
ldTRK = LI.1.ldTRK + LI.2.ldTRK + LI.3.ldTRK + LI.4.ldTRK
sdSUT = LI.1.sdSUT + LI.2.sdSUT + LI.3.sdSUT + LI.4.sdSUT
sdMUT = LI.1.sdMUT + LI.2.sdMUT + LI.3.sdMUT + LI.4.sdMUT

Autos = LI.1.Autos + LI.2.Autos + LI.3.Autos + LI.4.Autos
Trucks = LI.1.Trucks + LI.2.Trucks + LI.3.Trucks + LI.4.Trucks
VHT = LI.1.VHT + LI.2.VHT + LI.3.VHT + LI.4.VHT
VMT = LI.1.VMT + LI.2.VMT + LI.3.VMT + LI.4.VMT
CONGSPD = MIN(LI.1.AsgnCspd, LI.2.AsgnCspd, LI.3.AsgnCspd, LI.4.AsgnCspd)

ENDRUN

RUN PGM=NETWORK PRNFILE='..\@scenario@\Outputs\Highway Assignment - Merge Networks.PRN' MSG='Highway Assignment - Merge Networks'
ID = 'Merging the Networks'
FILEI LINKI[1] = ..\@scenario@\Outputs\MSTM_Veh_AM_iter@iteration@.net
FILEI LINKI[2] = ..\@scenario@\Outputs\MSTM_Veh_MD_iter@iteration@.net
FILEI LINKI[3] = ..\@scenario@\Outputs\MSTM_Veh_PM_iter@iteration@.net
FILEI LINKI[4] = ..\@scenario@\Outputs\MSTM_Veh_NT_iter@iteration@.net
FILEO NETO = ..\@scenario@\Outputs\MSTM_Veh_Dly.net,
EXCLUDE = InclVeh, Inc2Veh, Inc3Veh, Inc4Veh, Inc5Veh, Autos, Trucks, VMT, VHT,
ldAuto, ldTRK, sdSUT, sdMUT, Tot_Vol, ComVeh, Tot_Vol

; Time-of-Day Summaries

AM_Autos = ROUND(LI.1.Autos)
MD_Autos = ROUND(LI.2.Autos)
PM_Autos = ROUND(LI.3.Autos)
NT_Autos = ROUND(LI.4.Autos)

AM_ComVeh = ROUND(LI.1.ComVeh)
MD_ComVeh = ROUND(LI.2.ComVeh)
PM_ComVeh = ROUND(LI.3.ComVeh)
NT_ComVeh = ROUND(LI.4.ComVeh)

AM_sdSUT = ROUND(LI.1.sdSUT)
MD_sdSUT = ROUND(LI.2.sdSUT)
PM_sdSUT = ROUND(LI.3.sdSUT)
NT_sdSUT = ROUND(LI.4.sdSUT)

AM_sdMUT = ROUND(LI.1.sdMUT)
MD_sdMUT = ROUND(LI.2.sdMUT)
PM_sdMUT = ROUND(LI.3.sdMUT)
NT_sdMUT = ROUND(LI.4.sdMUT)
    
```

HwyAssign.s

```

AM_ldTRK  = ROUND(LI.1.ldTRK)
MD_ldTRK  = ROUND(LI.2.ldTRK)
PM_ldTRK  = ROUND(LI.3.ldTRK)
NT_ldTRK  = ROUND(LI.4.ldTRK)

AM_ldAuto = ROUND(LI.1.ldAuto)
MD_ldAuto = ROUND(LI.2.ldAuto)
PM_ldAuto = ROUND(LI.3.ldAuto)
NT_ldAuto = ROUND(LI.4.ldAuto)

; Daily Summaries

COMMVEH24 = ROUND(LI.1.ComVeh + LI.2.ComVeh + LI.3.ComVeh + LI.4.ComVeh)
ldAUTO24  = ROUND(LI.1.ldAuto + LI.2.ldAuto + LI.3.ldAuto + LI.4.ldAuto)
ldTRK24   = ROUND(LI.1.ldTRK + LI.2.ldTRK + LI.3.ldTRK + LI.4.ldTRK)
sdSUT24   = ROUND(LI.1.sdSUT + LI.2.sdSUT + LI.3.sdSUT + LI.4.sdSUT)
sdMUT24   = ROUND(LI.1.sdMUT + LI.2.sdMUT + LI.3.sdMUT + LI.4.sdMUT)

AUTO24    = ROUND(LI.1.Autos + LI.2.Autos + LI.3.Autos + LI.4.Autos)
TRUCK24   = ROUND(LI.1.Trucks + LI.2.Trucks + LI.3.Trucks + LI.4.Trucks)
VEHS24    = ROUND(AUTO24+TRUCK24)

AM_VHT    = ROUND(LI.1.VHT)
MD_VHT    = ROUND(LI.2.VHT)
PM_VHT    = ROUND(LI.3.VHT)
NT_VHT    = ROUND(LI.4.VHT)

AM_VMT    = ROUND(LI.1.VMT)
MD_VMT    = ROUND(LI.2.VMT)
PM_VMT    = ROUND(LI.3.VMT)
NT_VMT    = ROUND(LI.4.VMT)
VHT24     = ROUND(LI.1.VHT + LI.2.VHT + LI.3.VHT + LI.4.VHT)
VMT24     = ROUND(LI.1.VMT + LI.2.VMT + LI.3.VMT + LI.4.VMT)

CONGSPD_AM = ROUND(LI.1.AsgnCspd)
CONGSPD_MD = ROUND(LI.2.AsgnCspd)
CONGSPD_PM = ROUND(LI.3.AsgnCspd)
CONGSPD_NT = ROUND(LI.4.AsgnCspd)
MIN_CONGSPD = MIN(LI.1.AsgnCspd, LI.2.AsgnCspd, LI.3.AsgnCspd, LI.4.AsgnCspd)

ENDRUN
    
```

TransitAssign.s

```

; Maryland Statewide Travel Demand Model (MSTM)
;
; Script: Transit Assignment
;
; About:
; This script assigns transit trips to the transit networks.

; Description:
; STEP 1: Adds all mode choice transit trips to transit peak and offpeak trips by <access> and <transit mode>
; STEP 2: Zeros out any transit trip less than 0.5
; STEP 3: Assigns peak and offpeak trips to the transit network created during transit skimming

; Input files:
; MC <purpose>.trp - mode choice person trips by purpose
; MSTM_<access-transit mode><PK/OP>.NET - transit networks for each access and transit mode combinations by timeperiod

; Output files:
; TransitPK.trp - transit peak trips
; TransitOP.trp - transit offpeak trips
; ROUTE_@SM@prd@.RTE - transit route boardings
; MSTMAsgn_<access-transit mode><PK/OP>.NET - Assigned Transit networks by time of day
; REPORT_Asgn<access-transit mode><PK/OP>.txt - reports transit trips by access and transit mode by time of day
; loadedlegs_asgn_<access-transit mode><PK/OP>.dbf - loadings on the non-transit network links (access/transfer/egress links)
; loadedlegs_withroute_asgn_<access-transit mode><PK/OP>.dbf - loadings on the non-transit network links with route information (access/transfer/egress links)

; Authors:
; Mayank Prakash Jain - jainm@pbworld.com - 09/16/2008
; Amar Sarvepalli - sarvepalli@pbworld.com - 02/22/2011

; Version 1.0

;=====
READ File = '..\stamp.log'

DISTRIBUTE MULTISTEP = 1
multistep1=1

RUN PGM=MATRIX PRNFILE='..\@scenario@Outputs\Transit Assignment - Peak and Off-Peak Trips.PRN' MSG='Transit Assignment - Peak and Off-Peak Trips'
MATI[1]=..\@scenario@Outputs\MC_HBW1.trp
MATI[2]=..\@scenario@Outputs\MC_HBW2.trp
MATI[3]=..\@scenario@Outputs\MC_HBW3.trp
MATI[4]=..\@scenario@Outputs\MC_HBW4.trp
MATI[5]=..\@scenario@Outputs\MC_HBW5.trp
MATI[6]=..\@scenario@Outputs\MC_HBS1.trp
MATI[7]=..\@scenario@Outputs\MC_HBS2.trp
MATI[8]=..\@scenario@Outputs\MC_HBS3.trp
MATI[9]=..\@scenario@Outputs\MC_HBS4.trp
MATI[10]=..\@scenario@Outputs\MC_HBS5.trp
MATI[11]=..\@scenario@Outputs\MC_HBO1.trp
MATI[12]=..\@scenario@Outputs\MC_HBO2.trp
MATI[13]=..\@scenario@Outputs\MC_HBO3.trp
MATI[14]=..\@scenario@Outputs\MC_HBO4.trp
MATI[15]=..\@scenario@Outputs\MC_HBO5.trp
MATI[16]=..\@scenario@Outputs\MC_HBSc.trp
MATI[17]=..\@scenario@Outputs\MC_NHBW.trp
MATI[18]=..\@scenario@Outputs\MC_OBO.trp

MATO[1]=..\@scenario@Outputs\TransitPK.trp , MO=1-8, NAME=WBus,WExpBus,WRail,WCRail, DBus,DExpBus,DRail,DCRail
MATO[2]=..\@scenario@Outputs\TransitOP.trp , MO=11-18, NAME=WBus,WExpBus,WRail,WCRail, DBus,DExpBus,DRail,DCRail

MW[1]=MI.1.4 +MI.2.4 +MI.3.4 +MI.4.4 +MI.5.4 +MI.17.4
MW[2]=MI.1.5 +MI.2.5 +MI.3.5 +MI.4.5 +MI.5.5 +MI.17.5
MW[3]=MI.1.6 +MI.2.6 +MI.3.6 +MI.4.6 +MI.5.6 +MI.17.6
MW[4]=MI.1.7 +MI.2.7 +MI.3.7 +MI.4.7 +MI.5.7 +MI.17.7
MW[5]=MI.1.8 +MI.2.8 +MI.3.8 +MI.4.8 +MI.5.8 +MI.17.8
    
```

TransitAssign.s

```
MW[6]=MI.1.9 +MI.2.9 +MI.3.9 +MI.4.9 +MI.5.9 +MI.17.9
MW[7]=MI.1.10+MI.2.10+MI.3.10+MI.4.10+MI.5.10+MI.17.10
MW[8]=MI.1.11+MI.2.11+MI.3.11+MI.4.11+MI.5.11+MI.17.11

MW[11] = MI.6.4 +MI.7.4 +MI.8.4 +MI.9.4 +MI.10.4 +MI.11.4 +MI.12.4 +MI.13.4 +MI.14.4 +MI.15.4 +MI.16.4 +MI.18.4
MW[12] = MI.6.5 +MI.7.5 +MI.8.5 +MI.9.5 +MI.10.5 +MI.11.5 +MI.12.5 +MI.13.5 +MI.14.5 +MI.15.5 +MI.16.5 +MI.18.5
MW[13] = MI.6.6 +MI.7.6 +MI.8.6 +MI.9.6 +MI.10.6 +MI.11.6 +MI.12.6 +MI.13.6 +MI.14.6 +MI.15.6 +MI.16.6 +MI.18.6
MW[14] = MI.6.7 +MI.7.7 +MI.8.7 +MI.9.7 +MI.10.7 +MI.11.7 +MI.12.7 +MI.13.7 +MI.14.7 +MI.15.7 +MI.16.7 +MI.18.7
MW[15] = MI.6.8 +MI.7.8 +MI.8.8 +MI.9.8 +MI.10.8 +MI.11.8 +MI.12.8 +MI.13.8 +MI.14.8 +MI.15.8 +MI.16.8 +MI.18.8
MW[16] = MI.6.9 +MI.7.9 +MI.8.9 +MI.9.9 +MI.10.9 +MI.11.9 +MI.12.9 +MI.13.9 +MI.14.9 +MI.15.9 +MI.16.9 +MI.18.9
MW[17] = MI.6.10+MI.7.10+MI.8.10+MI.9.10+MI.10.10+MI.11.10+MI.12.10+MI.13.10+MI.14.10+MI.15.10+MI.16.10+MI.18.10
MW[18] = MI.6.11+MI.7.11+MI.8.11+MI.9.11+MI.10.11+MI.11.11+MI.12.11+MI.13.11+MI.14.11+MI.15.11+MI.16.11+MI.18.11

ENDRUN

RUN PGM=MATRIX PRNFILE='..\@scenario@\Outputs\Transit Assignment - Process Peak and Off-Peak Trips.PRN' MSG='Transit Assignment - Process Peak and Off-Peak Trips'

MATI[1]=..\@scenario@\Outputs\transitPK.trp
MATI[2]=..\@scenario@\Outputs\transitOP.trp

MATO[1]= ..\@scenario@\Outputs\transitPK1.trp, MO=1-8, NAME=WBus,WExpBus,WRail,WCRail,DBus,DExpBus,DRail,DCRail
MATO[2]= ..\@scenario@\Outputs\transitOP1.trp, MO=11-18, NAME=WBus,WExpBus,WRail,WCRail,DBus,DExpBus,DRail,DCRail

FILLMW MW[1] = MI.1.1(8)
FILLMW MW[11] = MI.2.1(8)

JLOOP
  IF (MW[1]<0.50) MW[1]=0
  IF (MW[2]<0.50) MW[2]=0
  IF (MW[3]<0.50) MW[3]=0
  IF (MW[4]<0.50) MW[4]=0
  IF (MW[5]<0.50) MW[5]=0
  IF (MW[6]<0.50) MW[6]=0
  IF (MW[7]<0.50) MW[7]=0
  IF (MW[8]<0.50) MW[8]=0

  IF (MW[11]<0.50) MW[11]=0
  IF (MW[12]<0.50) MW[12]=0
  IF (MW[13]<0.50) MW[13]=0
  IF (MW[14]<0.50) MW[14]=0
  IF (MW[15]<0.50) MW[15]=0
  IF (MW[16]<0.50) MW[16]=0
  IF (MW[17]<0.50) MW[17]=0
  IF (MW[18]<0.50) MW[18]=0
ENDJLOOP

ENDRUN

LOOP p=1,2
  IF (p=1) prd='PK'
  IF (p=2) prd='OP'
  LOOP TA=1,8
    IF (TA=1) SM='WBus' ; SM = Sub-Mode
    IF (TA=2) SM='WExpBus'
    IF (TA=3) SM='WRail'
    IF (TA=4) SM='WCRail'
    IF (TA=5) SM='DBus'
    IF (TA=6) SM='DExpBus'
    IF (TA=7) SM='DRail'
    IF (TA=8) SM='DCRail'

DISTRIBUTEMULTISTEP ProcessID='MSTM', ProcessNum=TA
```

TransitAssign.s

```
RUN PGM=PT      PRNFILE="Loads_prd@_@SM@.PRN" ; @prd@ Transit Assignment
ID = "Off Peak Walk Transit Assignment"

NETI           = ..\@scenario@Outputs\MSTM_@SM@@prd@.NET ; Built Transit Network from Skimming Step.
MATI[1]       = ..\@scenario@Outputs\Transit@prd@1.trp
ROUTEI        = ..\@scenario@Outputs\ROUTE_@SM@@prd@.RTE

NETO          = ..\@scenario@Outputs\MSTMAsgn_@SM@@prd@.NET ; Assigned Transit network with Loadings.
REPORTO       = ..\@scenario@Outputs\REPORT_Asgn@SM@@prd@.txt
linko[1]      = ..\@scenario@Outputs\loadedlegs_asgn_@SM@@prd@.dbf, ntbylink=Y, onelinkrec=Y, volfields=Y
linko[2]      = ..\@scenario@Outputs\loadedlegs_withroute_asgn_@SM@@prd@.dbf, volfields=Y

;Specific Global params to invoke Loading.

PARAMETERS TRIPSIJ[1] = MI.1.@SM@, ; Trips for that Submode
            TRANTIME=LI.TRNTM@prd@,
            NOROUTEERRS = 30,
            NOROUTEMSGS = 30

;Selection of Loading Reports
REPORT LINES=T, SORT=LINE, LINEVOLS=F, STOPSONLY=T, SKIP0=T

ENDRUN

endDistributeMULTISTEP
ENDLOOP
IF (Multistep1=1) Wait4Files Files= MSTM1.script.end, MSTM2.script.end, MSTM3.script.end, MSTM4.script.end,
MSTM5.script.end, MSTM6.script.end, MSTM7.script.end, MSTM8.script.end, checkreturncode=T, printfiles=MERGE

ENDLOOP
```

VMT_VHT_ByCountyOnly.s

```

; Maryland Statewide Travel Demand Model (MSTM)
;
; Script: VMT and VHT by county
;
; About:
; This script computes vehicle miles of travel (VMT) and vehvile hour of travel (VHT) by facility type (SWFT)
;
; Description:
; This section will calculate the VMT and VHT by county for the state of Maryland. The following are the list of counties:
; ALLEGANY, ANNE ARUNDEL, BALTIMORE CO., CALVERT, CAROLINE, CARROLL, CECIL, CHARLES, DORCHESTER, FREDERICK, GARRETT, HARFORD, HOWARD, KENT,
; MONTGOMERY, PRINCE GEORGE'S, QUEEN ANNE'S, ST. MARY'S, SOMERSET, TALBOT, WASHINGTON, WICOMICO, WORCESTER, BALTIMORE CITY
;
; Input files:
; MSTM_Veh_Dly.net - loaded highway network
;
; Output files:
; ValidationLinks.dbf - Converts loaded highway network into a link file in DBF format
; VMT_BySWFT.csv - VMT and VHT by county in CSV format with following fields
; CtyName, county, VMT, ComVehVMT, MedHDTVMT, HvyHDTVMT, VHT
;
; Authors:
; Mayank Prakash Jain - jainm@pbworld.com - 09/16/2008
; Amar Sarvepalli - sarvepalli@pbworld.com - 02/22/2011
; Rolf Moeckel - moeckel@pbworld.com - 05/30/2012
;
; Version 1.0
;
;=====
READ File = '..\stamp.log'

RUN PGM=NETWORK PRNFILE='..\@scenario@Outputs\Validation - Convert Network to DBF.PRN' MSG='Validation - Convert Network to DBF'
;NETI=..\@scenario@Outputs\MSTM_Veh_Dly_iter@iteration@.net
NETI=..\@scenario@Outputs\MSTM_Veh_Dly.net
LINKO=..\@scenario@Outputs\ValidationLinks.dbf
ENDRUN

LOOP cty = 1,24
IF(cty=1) county = 24001, ctyName = 'ALLEGANY'
IF(cty=2) county = 24003, ctyName = 'ANNE_ARUNDEL'
IF(cty=3) county = 24005, ctyName = 'BALTIMORE_CO.'
IF(cty=4) county = 24009, ctyName = 'CALVERT'
IF(cty=5) county = 24011, ctyName = 'CAROLINE'
IF(cty=6) county = 24013, ctyName = 'CARROLL'
IF(cty=7) county = 24015, ctyName = 'CECIL'
IF(cty=8) county = 24017, ctyName = 'CHARLES'
IF(cty=9) county = 24019, ctyName = 'DORCHESTER'
IF(cty=10) county = 24021, ctyName = 'FREDERICK'
IF(cty=11) county = 24023, ctyName = 'GARRETT'
IF(cty=12) county = 24025, ctyName = 'HARFORD'
IF(cty=13) county = 24027, ctyName = 'HOWARD'
IF(cty=14) county = 24029, ctyName = 'KENT'
IF(cty=15) county = 24031, ctyName = 'MONTGOMERY'
IF(cty=16) county = 24033, ctyName = 'PRINCE_GEORGES'
IF(cty=17) county = 24035, ctyName = 'QUEEN_ANNES'
IF(cty=18) county = 24037, ctyName = 'ST._MARYS'
IF(cty=19) county = 24039, ctyName = 'SOMERSET'
IF(cty=20) county = 24041, ctyName = 'TALBOT'
IF(cty=21) county = 24043, ctyName = 'WASHINGTON'
IF(cty=22) county = 24045, ctyName = 'WICOMICO'
IF(cty=23) county = 24047, ctyName = 'WORCESTER'
IF(cty=24) county = 24510, ctyName = 'BALTIMORE_CITY'

RUN PGM=MATRIX PRNFILE='..\@scenario@Outputs\Validation - VMT_VHT by County.PRN' MSG='Validation - VMT_VHT by County'
RECI = ..\@scenario@Outputs\ValidationLinks.dbf
    
```

VMT_VHT_ByCountyOnly.s

```
IF (RI.FIPS = @county@ & RI.SWFT < 11) ; does not include centroid connector VMT
  VHT = VHT + (RI.AUTO24 + RI.TRUCK24) * RI.CongTime / 60
  VMT = VMT + (RI.AUTO24 + RI.TRUCK24) * RI.Distance
  ComVehVMT = ComVehVMT + (RI.COMMVEH24) * RI.Distance
  sd_SUT = sd_SUT + (RI.SDSUT24) * RI.Distance
  sd_MUT = sd_MUT + (RI.SDMUT24) * RI.Distance
  ld_TRK = ld_TRK + (RI.LDTRK24) * RI.Distance
ENDIF

FILEO PRINTO[1] = ..\@scenario@\validation\VMT_VHT_byCty.csv,APPEND=T
IF (I =0)
  LOOP row=1,@cty@
  Prn1 = '@ctyName@'
  Prn2 = '@county@'
  Prn3 = VMT
  Prn4 = VHT
  Prn5 = ComVehVMT
  Prn6 = sd_SUT
  Prn7 = sd_MUT
  Prn8 = ld_TRK
  IF (row=1 & @cty@ = 1) PRINT PRINTO=1 CSV=T LIST= 'CtyName','county','VMT','ComVehVMT','sdSUT','sdMUT','ldTRK','VHT'
  IF (row = @cty@) PRINT PRINTO=1 CSV=T LIST= Prn1,Prn2,Prn3,Prn5,Prn6,Prn7,Prn8,Prn4
  ENDLLOOP
ENDIF
ENDRUN
ENDLOOP
```

VMT_By_SWFT.s

```

; Maryland Statewide Travel Demand Model (MSTM)
;
; Script: VMT and VHT by facility type
;
; About:
; This script computes vehicle miles of travel (VMT) and vehvile hour of travel (VHT) by facility type (SWFT)
;
; Description:
; This section will calculate the VMT and VHT by facility type. The following are the list of facility types:
; Interstate, Freeway, Expressway, Major Arterial, Minor Arterial, COLLARFORD, HOWARD, KENT,
; Medium Speed Ramps, High Speed Ramps, Local Roads, Centroid Connector
;
; Input files:
; MSTM_Veh_Dly.net - loaded highway network
;
; Output files:
; ValidationLinks.dbf - Converts loaded highway network into a link file in DBF format
; VMT_BySWFT.csv - VMT and VHT by county and facility types in CSV format with following fields
; County name, SWFT, VMT, VHT, AutosVMT, TrucksVMT, ComVehVMT, MedHDTVMT, HvyHDTVMT
;
; Authors:
; Mayank Prakash Jain - jainm@pbworld.com - 09/16/2008
; Amar Sarvepalli - sarvepalli@pbworld.com - 02/22/2011
; Rolf Moeckel - moeckel@pbworld.com - 05/30/2012
;
; Version 1.0
;
;=====
READ File = '..\stamp.log'
;
; General parameters
RUN PGM=NETWORK PRNFILE='..\@scenario@Outputs\Validation - Convert Network to DBF-2.PRN' MSG='Validation - Convert Network to DBF-2'
;NETI=..\@scenario@Outputs\MSTM_Veh_Dly_iter@iteration@.net
;NETI=..\@scenario@Outputs\MSTM_Veh_Dly.net
;LINKO=..\@scenario@Outputs\ValidationLinks.dbf
ENDRUN

LOOP ft = 1,11
IF(ft=1) SWFT = 1, NAME = 'Interstate'
IF(ft=2) SWFT = 2, NAME = 'Freeway'
IF(ft=3) SWFT = 3, NAME = 'Expressway'
IF(ft=4) SWFT = 4, NAME = 'Major Arterial'
IF(ft=5) SWFT = 5, NAME = 'Minor Arterial'
IF(ft=6) SWFT = 6, NAME = 'Collector'
IF(ft=7) continue
IF(ft=8) SWFT = 8, NAME = 'Medium Speed Ramps'
IF(ft=9) SWFT = 9, NAME = 'High Speed Ramps'
IF(ft=10) SWFT = 10, NAME = 'Local Roads'
IF(ft=11) SWFT = 11, NAME = 'Centroid Connector'

RUN PGM=MATRIX PRNFILE='..\@scenario@Outputs\Validation - VMT by SWFT.PRN' MSG='Validation - VMT by SWFT'
RECI = ..\@scenario@Outputs\ValidationLinks.dbf

DISTANCE = RI.Distance

AM_VEHS = RI.AM_AUTOS + RI.AM_COMVEH + RI.AM_sdSUT + RI.AM_sdMUT + RI.AM_ldTRK + RI.AM_ldAUTO
MD_VEHS = RI.MD_AUTOS + RI.MD_COMVEH + RI.MD_sdSUT + RI.MD_sdMUT + RI.MD_ldTRK + RI.MD_ldAUTO
PM_VEHS = RI.PM_AUTOS + RI.PM_COMVEH + RI.PM_sdSUT + RI.PM_sdMUT + RI.PM_ldTRK + RI.PM_ldAUTO
NT_VEHS = RI.NT_AUTOS + RI.NT_COMVEH + RI.NT_sdSUT + RI.NT_sdMUT + RI.NT_ldTRK + RI.NT_ldAUTO

CONGSPD_AM = RI.CONGSPD_AM
CONGSPD_MD = RI.CONGSPD_MD
CONGSPD_PM = RI.CONGSPD_PM
CONGSPD_NT = RI.CONGSPD_NT
    
```


VMT_By_SWFT.s

```
IF (RI.SWFT == @SWFT@ & RI.FIPS > 24000 & RI.FIPS <24511)

  IF (RI.CONGSPD_AM > 0 && RI.CONGSPD_MD > 0 && RI.CONGSPD_PM > 0 && RI.CONGSPD_NT > 0 )
    VHT = AM_VEHS*(Distance/CONGSPD_AM)+ MD_VEHS*(Distance/CONGSPD_MD)+ PM_VEHS*(Distance/CONGSPD_PM)+ NT_VEHS*(Distance/CONGSPD_NT)
  ENDIF

  ;VHT      = VHT + (RI.AUTO24 + RI.TRUCK24)* RI.CongTime * 60
  VMT      = VMT + (RI.AUTO24+ RI.TRUCK24)* RI.Distance
  AutosVMT = AutosVMT + (RI.AUTO24)* RI.Distance
  TrucksVMT = TrucksVMT + (RI.TRUCK24)* RI.Distance
  ComVehVMT = ComVehVMT + (RI.COMMVEH24) * RI.Distance
  sd_SUT   = sd_SUT + (RI.SDSUT24) * RI.Distance
  sd_MUT   = sd_MUT + (RI.SDMUT24) * RI.Distance
  ld_TRK   = ld_TRK + (RI.LDTRK24) * RI.Distance
ENDIF

FILEO PRINTO[1] = ..\@scenario@\Validation\VMT_BySWFT.csv,APPEND=T
IF (I =0)

  LOOP row=1,11
    Prn1 = '@NAME@'
    Prn2 = '@SWFT@'
    Prn3 = VMT
    Prn4 = VHT
    Prn5 = AutosVMT
    Prn6 = TrucksVMT
    Prn7 = ComVehVMT
    Prn8 = sd_SUT
    Prn9 = sd_MUT
    Prn10 = ld_TRK

    IF (row=1 & @ft@ = 1) PRINT PRINTO=1 CSV=T LIST= 'Name','SWFT','VMT','VHT','AutosVMT','TrucksVMT','ComVehVMT','sdSUT','sdMUT','ldTRK'
    IF (row = @ft@) PRINT PRINTO=1 CSV=T LIST= Prn1,Prn2,Prn3,Prn4,Prn5,Prn6,Prn7,Prn8,Prn9,Prn10
  ENDLOOP
ENDIF
ENDRUN
ENDLOOP
```

ComVeh_Truck_TLFD.s

```
; Maryland Statewide Travel Demand Model (MSTM)
;
; Script: Commercial vehicle truck TDLF
;
; About:
; This script computes commercial vehicle truck trip length frequency distribution.
;
; Description:
; STEP 1: This script takes the highway peak period and off peak period skims and takes the average
;         of the two then creates a new matrix.
; STEP 2: Then adds the regional trip tables from all of the time periods.
; STEP 3: Creates trip length frequency distributions for both time and distance.
;
; Input files:
; HwyPK.skm           - highway peak skim
; HwyOP.skm           - highway offpeak skim
; Veh_Regional_AM.trp - regional auto, truck and external trips for the AM period
; Veh_Regional_MD.trp - regional auto, truck and external trips for the MD period
; Veh_Regional_PM.trp - regional auto, truck and external trips for the PM period
; Veh_Regional_NT.trp - regional auto, truck and external trips for the NT period
;
; Output files:
; Veh_Regional_DLY.TRP - total daily regional vehicle trips
;
; Authors:
; Mayank Prakash Jain - jainm@pbworld.com   - 09/16/2008
; Amar Sarvepalli    - sarvepalli@pbworld.com - 02/22/2011
; Rolf Moeckel       - moeckel@pbworld.com   - 05/30/2012
;
; Version 1.0
;
;=====
READ File = '..\stamp.log'
READ File = '..\iteration.txt'

RUN PGM=MATRIX           ; Merging the Matrices
  ID = 'Merging the Matrices'
;Reading in the highway skims
  FILEI MATI[1] = ..\@scenario@Outputs\HwyPK_iter@iteration@.skm
  FILEI MATI[2] = ..\@scenario@Outputs\HwyOP_iter@iteration@.skm
;The new skim file
  FILEO MATO[1] = ..\@scenario@Outputs\Hwy.skm MO=1-2 NAME='TDTime','TDDist'
;setting the matrices to working matrices
  MW[1] = MI.1.7
  MW[2] = MI.2.7
  MW[3] = MI.1.8
  MW[4] = MI.2.8
;calculating the average for the two time periods.
  TDTime = (MW[1] + MW[2])/2
  TDDist = (MW[3] + MW[4])/2

ENDRUN
RUN PGM=MATRIX           ; Merging the Matrices
  ID = 'Merging the Matrices'
;Reading in the trip tables
  FILEI MATI[1] = ..\@scenario@Outputs\Veh_Regional_AM.trp
  FILEI MATI[2] = ..\@scenario@Outputs\Veh_Regional_MD.trp
  FILEI MATI[3] = ..\@scenario@Outputs\Veh_Regional_PM.trp
  FILEI MATI[4] = ..\@scenario@Outputs\Veh_Regional_NT.trp
;The new trip table output
  FILEO MATO[1] = ..\@scenario@Outputs\Veh_Regional_DLY.trp MO=1-3 NAME='ComVeh','MedHDT','HvyHDT'
;setting the matrices to working matrices
```

ComVeh_Truck_TLFD.s

```
MW[1]= MI.1.1
MW[2]= MI.2.1
MW[3]= MI.3.1
MW[4]= MI.4.1
MW[5]= MI.1.2
MW[6]= MI.2.2
MW[7]= MI.3.2
MW[8]= MI.4.2
MW[9]= MI.1.3
MW[10]= MI.2.3
MW[11]= MI.3.4
MW[12]= MI.4.4
;adding the matrices together based on the vehicle type
ComVeh   = MW[1] + MW[2]+ MW[3] +  MW[4]
MedHDT   = MW[5] + MW[6] + MW[7] +  MW[8]
HvyHDT   = MW[9] + MW[10] + MW[11] +  MW[12]
ENDRUN

LOOP veh=1,3
  IF(veh=1) tt = 'ComVeh_Time', td = 'ComVeh_Dist', matNum = 1
  IF(veh=2) tt = 'MedHDT_Time', td = 'MedHDT_Dist', matNum = 2
  IF(veh=3) tt = 'HvyHDT_Time', td = 'HvyHDT_Dist', matNum = 3

RUN PGM=MATRIX
  ID = 'Creating TLFD'
; ----Create the trip length frequency distributions
;Read in the trip table
FILEI MATI[1] = ..\@scenario@Outputs\Veh_Regional_DLY.TRP
;Read in the travel times and distances
FILEI MATI[2] = ..\@scenario@Outputs\Hwy.skm

MW[1]= MI.1.1
MW[2]= MI.1.2
MW[3]= MI.1.3
MW[21]=MI.2.1
MW[31]=MI.2.2

FREQUENCY BASEMW=21, VALUEMW=@matNum@, RANGE=1-120-3,
TITLE='*****@tt@*****'

FREQUENCY BASEMW=31, VALUEMW=@matNum@, RANGE=1-120-3,
TITLE='*****@td@*****'
ENDRUN
ENDLOOP
```

ExportNET2DBF.s

```
; Maryland Statewide Travel Demand Model (MSTM)
;
; Script: ExportNET2DBF
;
; About:
; Exports highway networks to DBF files
;
; Description:
; The loaded highway networks by time of day and daily are converted to DBF link files.
; The following are the input and output files
;
; Input Files:
; MSTM_Veh_Dly.net - Daily highway loaded network file
; MSTM_Veh_<timeperiod>.net - Time of day specific highway loaded network file
;
; Output Files:
; MSTM_Veh_Dly.dbf - Daily highway loaded network file in DBF format
; MSTM_Veh_<timeperiod>.dbf - ime of day specific highway loaded network file in DBF format
;
; Authors:
; Amar Sarvepalli - Sarvepalli@pbworld.com - 02/22/2011
; Rolf Moeckel - moeckel@pbworld.com - 05/30/2012
; Version 1.0
;
;=====
; Export all NET files to link files
READ File = '..\stamp.log'
READ File = '..\iteration.txt'

RUN PGM=NETWORK PRNFILE='..\@scenario@Outputs\Validation - Convert Network to DBF-2.PRN' MSG='Validation - Convert Network to DBF-2'
NETI=..\@scenario@Outputs\MSTM_Veh_Dly_iter@iteration@.net
LINKO=..\@scenario@Outputs\MSTM_Veh_Dly.dbf
ENDRUN
RUN PGM=NETWORK PRNFILE='..\@scenario@Outputs\Validation - Convert Network to DBF-2.PRN' MSG='Validation - Convert Network to DBF-2'
NETI=..\@scenario@Outputs\MSTM_Veh_AM_iter@iteration@.net
LINKO=..\@scenario@Outputs\MSTM_Veh_AM.dbf
ENDRUN
RUN PGM=NETWORK PRNFILE='..\@scenario@Outputs\Validation - Convert Network to DBF-2.PRN' MSG='Validation - Convert Network to DBF-2'
NETI=..\@scenario@Outputs\MSTM_Veh_MD_iter@iteration@.net
LINKO=..\@scenario@Outputs\MSTM_Veh_MD.dbf
ENDRUN
RUN PGM=NETWORK PRNFILE='..\@scenario@Outputs\Validation - Convert Network to DBF-2.PRN' MSG='Validation - Convert Network to DBF-2'
NETI=..\@scenario@Outputs\MSTM_Veh_PM_iter@iteration@.net
LINKO=..\@scenario@Outputs\MSTM_Veh_PM.dbf
ENDRUN
RUN PGM=NETWORK PRNFILE='..\@scenario@Outputs\Validation - Convert Network to DBF-2.PRN' MSG='Validation - Convert Network to DBF-2'
NETI=..\@scenario@Outputs\MSTM_Veh_NT_iter@iteration@.net
LINKO=..\@scenario@Outputs\MSTM_Veh_NT.dbf
ENDRUN
```

Validation_TripGeneration.s

```
; Maryland Statewide Travel Demand Model (MSTM)
;
; Script: Trip Generation Validation
;
; About:
; This script summarizes trips by purpose, for review purposes

; Description:
; The script follows same logic as in TripGeneration.s but summarizes trips after trip production, attractions.
; Script also write out the trip summaries by county and region
; Additionally script writes out summaries before and after balancing productions and attractions

; Input Files
; Activities.csv - zonal employment data as activity at the zone
; ZonesToRegions.csv - zone to region equivalency file
; HBWAttrShares.csv - zonal home-based-work attraction shares by household income groups
; hbw_rates.txt - home-based-work trip rates
; hbo_rates.txt - home-based-other trip rates
; hbs_rates.txt - home-based-shop trip rates
; hbsc_rates.txt - home-based-school trip rates
; nhbw_rates.txt - non-home-based-work trip rates
; obo_rates.txt - other-based-other trip rates
; MotorizedShares.csv - zonal motorized shares
; HH_By_WRKS_INC.csv - households by workers and income
; HH_By_SIZ_INC.csv - households by size and income
; TripProductionDampening_NJPAWV.csv - dampening rates to remove trip produced in the model region but were attracted outside the region. This is applied to HBW only
; Validation_TripGen(before).s - A code block file that reports trip production and attractions
;
; Output skims
; IPF_HHbySIZSummary.dat - Activity density at the zone level
; IPF_HHbyWRKSummary.dat - Share of total attractions by trip purpose and Income for purposes in DBF format
; TG_before_balance.rpt - trip by purpose before balancing

; Authors:
; Amar Sarvepalli - sarvepalli@pbworld.com - 02/22/2011

; Version 1.0

;=====
;Set Parameters:
READ File = '..\stamp.log'

RUN PGM=GENERATION PRNFILE='..\@scenario@Validation\Trip Generation - Activity Density.PRN' MSG='Trip Generation - Activity Density'
;Read in the activities file.
FILEI ZDATI[1]= ..\@scenario@\Inputs\Activities.csv, Z=#1, ACRES=#2, HH00=#3, ENR=#4, RE00=#5, OFF00=#6, OTH00=#7, TOT00=#8

;Create a dbf that will hold the arrays that contain the activity density calculation.
FILEO PAO[1] = ..\@scenario@\Outputs\ActDen.dbf,
FORM=20.2SLR,LIST=Z(4), P[1],dbf=t

;Loop through the zones and calculate the activity density for each.
zones=@lastSMZ@
IF(I=@zoneblank@)CONTINUE
LOOP purpose=1 EXCLUDE =@zoneblank@
P[purpose] = MAX(MIN((HH00+RE00+TOT00)/ACRES,99),0.01) ; Calculate the activity density
ENDLOOP

; Output the activity density for each zone in a csv file.
PRINT FORM=6,LIST=Z(3),
P[1]
PHASE=ADJUST
JLOOP EXCLUDE =@zoneblank@
IF (J == 1)
PRINT CSV=y,
FILE = ..\@scenario@\Outputs\ActivityDensity.csv,
```

Validation_TripGeneration.s

```

LIST = ";SMZ", "ActivityDensity"
ENDIF

PRINT CSV=y,
FILE =..\@scenario@Outputs\ActivityDensity.csv,
LIST=J(4), P[1]
ENDJLOOP

ENDPHASE
ENDRUN

READ File = '..\stamp.log'

RUN PGM=GENERATION PRNFILE='..\@scenario@Validation\Trip Generation.PRN' MSG='Trip Generation'
FILEI ZDATI[1]= ..\@scenario@Inputs\HBWAttrShares.csv, Z=#1, HBW20K=#2, HBW40K=#3, HBW60K=#4, HBW100K=#5, HBW100KPLUS=#6, HBSSUM=#7, HBOSUM=#8
FILEI ZDATI[2]= ..\@scenario@Inputs\ZonesToRegions.csv, Z=#1, REG=#2
FILEO PAO[1] = ..\@scenario@Inputs\INCQShares.dbf,
FORM=20.2SLR,LIST=Z(3), P[1],P[2],P[3],P[4],P[5],P[6],P[7],P[8],P[9],P[10],
P[11],P[12],P[13],P[14],P[15],P[16],P[17],P[18],dbf=t

ZONES = 1697

LOOP purpose=1,18 EXCLUDE =@zoneblank@
IF(I=@zoneblank@)CONTINUE

IF (purpose>=1 & purpose<=5)
    READ,
    FILE = ..\@scenario@Inputs\hbw_rates.txt
    TotalProd = Prod20k + Prod40k + Prod60k + Prod100k + Prod100kPlus
    HBWProdShare20k = Prod20k/TotalProd
    HBWProdShare40k = Prod40k/TotalProd
    HBWProdShare60k = Prod60k/TotalProd
    HBWProdShare100k = Prod100k/TotalProd
    HBWProdShare100kPlus = Prod100kPlus/TotalProd
ENDIF
IF (purpose>=6 & purpose<=10)
array Ri1s1=8, Ri1s2=8, Ri1s3=8, Ri1s4=8, Ri1s5=8
array Ri2s1=8, Ri2s2=8, Ri2s3=8, Ri2s4=8, Ri2s5=8
array Ri3s1=8, Ri3s2=8, Ri3s3=8, Ri3s4=8, Ri3s5=8
array Ri4s1=8, Ri4s2=8, Ri4s3=8, Ri4s4=8, Ri4s5=8
array Ri5s1=8, Ri5s2=8, Ri5s3=8, Ri5s4=8, Ri5s5=8
; array AHarr_a=8, AHarr_b=3, AHarr_c=3
array Harr_a=8, Harr_b=8, Harr_c=8
    READ,
    FILE = ..\@scenario@Inputs\hbs_rates.txt
ENDIF
IF (purpose>=11 & purpose<=15)
    READ,
    FILE = ..\@scenario@Inputs\hbo_rates.txt
ENDIF
TotalProd = Prod20k + Prod40k + Prod60k + Prod100k + Prod100kPlus
ProdShare20k = Prod20k/TotalProd
ProdShare40k = Prod40k/TotalProd
ProdShare60k = Prod60k/TotalProd
ProdShare100k = Prod100k/TotalProd
ProdShare100kPlus = Prod100kPlus/TotalProd
RAWSUM =
    (HBW20K * ProdShare20k/HBWProdShare20k) + (HBW40K * ProdShare40k/HBWProdShare40k)+
    (HBW60K * ProdShare60k/HBWProdShare60k) + (HBW100K * ProdShare100k/HBWProdShare100k)+
    (HBW100KPLUS * ProdShare100kPlus/HBWProdShare100kPlus)

IF(RAWSUM == 0)
RAWSUM = 1
ENDIF
IF (purpose==1)
P[purpose] = HBW20K

```

Validation_TripGeneration.s

```

ENDIF
IF (purpose==2)
P[purpose] = HBW40K
ENDIF
IF (purpose==3)
P[purpose] = HBW60K
ENDIF
IF (purpose==4)
P[purpose] = HBW100K
ENDIF
IF (purpose==5)
P[purpose] = HBW100KPLUS
ENDIF
IF (purpose==6)
P[purpose] = HBW20K + HBW40K + HBW60K + HBW100K + HBW100KPLUS
ENDIF
IF (purpose==7||purpose==13)
P[purpose] = ((HBW20K * ProdShare20k)/HBWProdShare20k)/RAWSUM
SUM = P[purpose]
ENDIF
IF (purpose==8||purpose==14)
P[purpose] = ((HBW40K * ProdShare40k)/HBWProdShare40k)/RAWSUM
SUM = SUM + P[purpose]
ENDIF
IF (purpose==9||purpose==15)
P[purpose] = ((HBW60K * ProdShare60k)/HBWProdShare60k)/RAWSUM
SUM = SUM + P[purpose]
ENDIF
IF (purpose==10||purpose==16)
P[purpose] = ((HBW100K * ProdShare100k)/HBWProdShare100k)/RAWSUM
SUM = SUM + P[purpose]
ENDIF
IF (purpose==11||purpose==17)
P[purpose] = ((HBW100KPLUS * ProdShare100kPlus)/HBWProdShare100kPlus)/RAWSUM
SUM = SUM + P[purpose]
ENDIF
IF (purpose==12||purpose==18)
P[purpose] = SUM
ENDIF
ENDLOOP

PRINT FORM=6,LIST=Z(3), P[1],P[2],P[3],P[4],P[5],P[6],P[7],P[8],P[9],P[10],
P[11],P[12],P[13],P[14],P[15],P[16],P[17],P[18]

PHASE=ADJUST
JLOOP EXCLUDE =@zoneblank@
IF (J == 1)
PRINT CSV=y,
FILE = ..\scenario@Outputs\INCQ_Shares.csv,
LIST = ";SMZ", "HBW<$20K", "HBW$20-40K", "HBW$40-60K", "HBW$60-100K", "HBW$100K+", "SUM",
"HBSP<$20K", "HBSP$20-40K", "HBSP$40-60K", "HBSP$60-100K", "HBSP$100K+", "SUM",
"HBOTH<$20K", "HBOTH$20-40K", "HBOTH$40-60K", "HBOTH$60-100K", "HBOTH$100K+", "SUM"
ENDIF

PRINT CSV=y,
FILE = ..\scenario@Outputs\INCQ_Shares.csv,
LIST=J(4), P[1],P[2],P[3],P[4],P[5],P[6],P[7],P[8],P[9],P[10],
P[11],P[12],P[13],P[14],P[15],P[16],P[17],P[18]

ENDJLOOP

ENDPHASE

ENDRUN

;READ File = '..\stamp.log'
    
```

Validation_TripGeneration.s

```
RUN PGM=GENERATION PRNFILE='..\scenario%\Validation\Trip Generation Balance PnAs.PRN' MSG='Trip Generation - Balance PnAs'
FILEI ZDATI[1]= ..\scenario%\Inputs\MotorizedShares.csv, Z=#1, HBW1=#2, HBW2=#3, HBW3=#4, HBW4=#5, HBW5=#6, HBS1=#7,
                HBS2=#8, HBS3=#9, HBS4=#10, HBS5=#11, HBO1=#12, HBO2=#13,
                HBO3=#14, HBO4=#15, HBO5=#16, HBSCH=#17, NHBW=#18, NHBO=#19

FILEI ZDATI[2]= ..\scenario%\Inputs\HH_By_WRKS_INC.csv, Z=#1, WKRO_IQ1=#2, WKRO_IQ2=#3, WKRO_IQ3=#4, WKRO_IQ4=#5, WKRO_IQ5=#6,
                WKR1_IQ1=#7, WKR1_IQ2=#8, WKR1_IQ3=#9, WKR1_IQ4=#10, WKR1_IQ5=#11,
                WKR2_IQ1=#12, WKR2_IQ2=#13, WKR2_IQ3=#14, WKR2_IQ4=#15, WKR2_IQ5=#16,
                WKR3_IQ1=#17, WKR3_IQ2=#18, WKR3_IQ3=#19, WKR3_IQ4=#20, WKR3_IQ5=#21

FILEI ZDATI[3]= ..\scenario%\Inputs\HH_By_SIZ_INC.csv, Z=#1, SIZ1_IQ1=#2, SIZ1_IQ2=#3, SIZ1_IQ3=#4, SIZ1_IQ4=#5, SIZ1_IQ5=#6,
                SIZ2_IQ1=#7, SIZ2_IQ2=#8, SIZ2_IQ3=#9, SIZ2_IQ4=#10, SIZ2_IQ5=#11,
                SIZ3_IQ1=#12, SIZ3_IQ2=#13, SIZ3_IQ3=#14, SIZ3_IQ4=#15, SIZ3_IQ5=#16,
                SIZ4_IQ1=#17, SIZ4_IQ2=#18, SIZ4_IQ3=#19, SIZ4_IQ4=#20, SIZ4_IQ5=#21,
                SIZ5_IQ1=#22, SIZ5_IQ2=#23, SIZ5_IQ3=#24, SIZ5_IQ4=#25, SIZ5_IQ5=#26

FILEI ZDATI[4]= ..\scenario%\Outputs\INCQ_Shares.csv, Z=#1, HBW20K=#2, HBW40K=#3, HBW60K=#4, HBW100K=#5, HBW100Kplus=#6,
                SUM1=#7, HBSHP20K=#8, HBSHP40K=#9, HBSHP60K=#10, HBSHP100K=#11,
                HBSHP100Kplus=#12, SUM2=#13, HBOTH20K=#14, HBOTH40K=#15, HBOTH60K=#16,
                HBOTH100K=#17, HBOTH100Kplus=#18, SUM3=#19

FILEI ZDATI[5]= ..\scenario%\Inputs\Activities.csv, Z=#1, ACRES=#2, HH00=#3, ENR=#4, RE00=#5, OFF00=#6, OTH00=#7, TOT00=#8

FILEI ZDATI[6]= ..\scenario%\Outputs\ActivityDensity.csv, Z=#1, ACTDEN=#2
FILEI ZDATI[7]= ..\scenario%\Inputs\ZonesToRegions.csv, Z=#1, REG=#2
FILEI ZDATI[8]= ..\scenario%\Inputs\TripProductionDampening_NJPAWV.csv, Z=#1, DAMPGEN=#2

FILEO PAO[1] = ..\scenario%\Outputs\PA.dbf,
FORM=20.2SLR,LIST=Z(4), P[1],P[2],P[3],P[4],P[5],P[6],P[7],P[8],P[9],P[10],P[11],P[12],P[13],P[14],P[15],P[16],P[17],P[18],
                A[1],A[2],A[3],A[4],A[5],A[6],A[7],A[8],A[9],A[10],A[11],A[12],A[13],A[14],A[15],A[16],A[17],A[18],dbf=t

ZONES = 1697
LOOP purpose=1,18
  IF (I=@zoneblank@) CONTINUE

  IF (purpose>=1&purpose<=5)
    READ,
    FILE = ..\scenario%\Inputs\hbw_rates.txt
    TOT_HBWA = (TOT00param * TOT00 + AvgActDen * ACTDEN)
  ENDIF
  IF (purpose==16)
    READ,
    FILE = ..\scenario%\Inputs\hbsc_rates.txt
  ENDIF
  IF (purpose>=6&purpose<=10)
    READ,
    FILE = ..\scenario%\Inputs\hbs_rates.txt
    TOT_HBSHA = (RET00param * RE00 + AvgActDen * ACTDEN)
  ENDIF
  IF (purpose>=11&purpose<=15)
    READ,
    FILE = ..\scenario%\Inputs\hbo_rates.txt
    TOT_HBOTH = (HH00param * HH00 + OTH00param * OTH00)
  ENDIF
  IF (purpose==17)
    READ,
    FILE = ..\scenario%\Inputs\nhbw_rates.txt
  ENDIF
  IF (purpose==18)
    READ,
    FILE = ..\scenario%\Inputs\obo_rates.txt
  ENDIF

  IF (purpose==1)

```


Validation_TripGeneration.s

```

P[purpose] = (i1w0*WKR0_IQ1+i1w1*WKR1_IQ1+i1w2*WKR2_IQ1+i1w3*WKR3_IQ1)* HBW1 * (1- ZI.8.DAMPGEN)
A[purpose] = TOT_HBWA * HBW20K
ENDIF

IF (purpose==2)
P[purpose] = (i2w0*WKR0_IQ2+i2w1*WKR1_IQ2+i2w2*WKR2_IQ2+i2w3*WKR3_IQ2)* HBW2 * (1- ZI.8.DAMPGEN)
A[purpose] = TOT_HBWA * HBW40K
ENDIF

IF (purpose==3)
P[purpose] = (i3w0*WKR0_IQ3+i3w1*WKR1_IQ3+i3w2*WKR2_IQ3+i3w3*WKR3_IQ3)* HBW3 * (1- ZI.8.DAMPGEN)
A[purpose] = TOT_HBWA * HBW60K
ENDIF

IF (purpose==4)
P[purpose] = (i4w0*WKR0_IQ4+i4w1*WKR1_IQ4+i4w2*WKR2_IQ4+i4w3*WKR3_IQ4)* HBW4 * (1- ZI.8.DAMPGEN)
A[purpose] = TOT_HBWA * HBW100K
ENDIF

IF (purpose==5)
P[purpose] = (i5w0*WKR0_IQ5+i5w1*WKR1_IQ5+i5w2*WKR2_IQ5+i5w3*WKR3_IQ5)* HBW5 * (1- ZI.8.DAMPGEN)
A[purpose] = TOT_HBWA * HBW100Kplus
ENDIF

IF (purpose==6)
P[purpose] = (i1s1*SIZ1_IQ1+i1s2*SIZ2_IQ1+i1s3*SIZ3_IQ1+i1s4*SIZ4_IQ1+i1s5*SIZ5_IQ1)* HBS1
A[purpose] = TOT_HBSHA * HBSHP20K
ENDIF

IF (purpose==7)
P[purpose] = (i2s1*SIZ1_IQ2+i2s2*SIZ2_IQ2+i2s3*SIZ3_IQ2+i2s4*SIZ4_IQ2+i2s5*SIZ5_IQ2)* HBS2
A[purpose] = TOT_HBSHA * HBSHP40K
ENDIF

IF (purpose==8)
P[purpose] = (i3s1*SIZ1_IQ3+i3s2*SIZ2_IQ3+i3s3*SIZ3_IQ3+i3s4*SIZ4_IQ3+i3s5*SIZ5_IQ3)* HBS3
A[purpose] = TOT_HBSHA * HBSHP60K
ENDIF

IF (purpose==9)
P[purpose] = (i4s1*SIZ1_IQ4+i4s2*SIZ2_IQ4+i4s3*SIZ3_IQ4+i4s4*SIZ4_IQ4+i4s5*SIZ5_IQ4)* HBS4
A[purpose] = TOT_HBSHA * HBSHP100K
ENDIF

IF (purpose==10)
P[purpose] = (i5s1*SIZ1_IQ5+i5s2*SIZ2_IQ5+i5s3*SIZ3_IQ5+i5s4*SIZ4_IQ5+i5s5*SIZ5_IQ5)* HBS5
A[purpose] = TOT_HBSHA * HBSHP100Kplus
ENDIF

IF (purpose==11)
P[purpose] = (i1s1*SIZ1_IQ1+i1s2*SIZ2_IQ1+i1s3*SIZ3_IQ1+i1s4*SIZ4_IQ1+i1s5*SIZ5_IQ1)* HBO1
A[purpose] = TOT_HBOTH * HBOTH20K
ENDIF

IF (purpose==12)
P[purpose] = (i2s1*SIZ1_IQ2+i2s2*SIZ2_IQ2+i2s3*SIZ3_IQ2+i2s4*SIZ4_IQ2+i2s5*SIZ5_IQ2)* HBO2
A[purpose] = TOT_HBOTH * HBOTH40K
ENDIF

IF (purpose==13)
P[purpose] = (i3s1*SIZ1_IQ3+i3s2*SIZ2_IQ3+i3s3*SIZ3_IQ3+i3s4*SIZ4_IQ3+i3s5*SIZ5_IQ3)* HBO3
A[purpose] = TOT_HBOTH * HBOTH60K
ENDIF

IF (purpose==14)

```

Validation_TripGeneration.s

```

P[purpose] = (i4s1*SIZ1_IQ4+i4s2*SIZ2_IQ4+i4s3*SIZ3_IQ4+i4s4*SIZ4_IQ4+i4s5*SIZ5_IQ4) * HBO4
A[purpose] = TOT_HBOTH * HBOTH100K
ENDIF

IF (purpose==15)
P[purpose] = (i5s1*SIZ1_IQ5+i5s2*SIZ2_IQ5+i5s3*SIZ3_IQ5+i5s4*SIZ4_IQ5+i5s5*SIZ5_IQ5) * HBO5
A[purpose] = TOT_HBOTH * HBOTH100Kplus
ENDIF

IF (purpose==16)
P[purpose] = (i1s1*SIZ1_IQ1+i1s2*SIZ2_IQ1+i1s3*SIZ3_IQ1+i1s4*SIZ4_IQ1+i1s5*SIZ5_IQ1+
i2s1*SIZ1_IQ2+i2s2*SIZ2_IQ2+i2s3*SIZ3_IQ2+i2s4*SIZ4_IQ2+i2s5*SIZ5_IQ2+
i3s1*SIZ1_IQ3+i3s2*SIZ2_IQ3+i3s3*SIZ3_IQ3+i3s4*SIZ4_IQ3+i3s5*SIZ5_IQ3+
i4s1*SIZ1_IQ4+i4s2*SIZ2_IQ4+i4s3*SIZ3_IQ4+i4s4*SIZ4_IQ4+i4s5*SIZ5_IQ4+
i5s1*SIZ1_IQ5+i5s2*SIZ2_IQ5+i5s3*SIZ3_IQ5+i5s4*SIZ4_IQ5+i5s5*SIZ5_IQ5) * HBSCH * 0.5622 ; 0.5622 = factor to exclude school bus trips
A[purpose] = (ENROLLparam * ENR) * HBSCH * 0.5622 ; 0.5622 = factor to exclude school bus trips
ENDIF
IF (purpose==17)
P[purpose] = (i1w0*WKR0_IQ1+i1w1*WKR1_IQ1+i1w2*WKR2_IQ1+i1w3*WKR3_IQ1+
i2w0*WKR0_IQ2+i2w1*WKR1_IQ2+i2w2*WKR2_IQ2+i2w3*WKR3_IQ2+
i3w0*WKR0_IQ3+i3w1*WKR1_IQ3+i3w2*WKR2_IQ3+i3w3*WKR3_IQ3+
i4w0*WKR0_IQ4+i4w1*WKR1_IQ4+i4w2*WKR2_IQ4+i4w3*WKR3_IQ4+
i5w0*WKR0_IQ5+i5w1*WKR1_IQ5+i5w2*WKR2_IQ5+i5w3*WKR3_IQ5) * NHBW
A[purpose] = (RET00param * RE00 + OFF00param * OFF00 + OTH00param * OTH00 + AvgActDen * ACTDEN) * NHBW
ENDIF

IF (purpose==18)
P[purpose] = (i1s1*SIZ1_IQ1+i1s2*SIZ2_IQ1+i1s3*SIZ3_IQ1+i1s4*SIZ4_IQ1+i1s5*SIZ5_IQ1+
i2s1*SIZ1_IQ2+i2s2*SIZ2_IQ2+i2s3*SIZ3_IQ2+i2s4*SIZ4_IQ2+i2s5*SIZ5_IQ2+
i3s1*SIZ1_IQ3+i3s2*SIZ2_IQ3+i3s3*SIZ3_IQ3+i3s4*SIZ4_IQ3+i3s5*SIZ5_IQ3+
i4s1*SIZ1_IQ4+i4s2*SIZ2_IQ4+i4s3*SIZ3_IQ4+i4s4*SIZ4_IQ4+i4s5*SIZ5_IQ4+
i5s1*SIZ1_IQ5+i5s2*SIZ2_IQ5+i5s3*SIZ3_IQ5+i5s4*SIZ4_IQ5+i5s5*SIZ5_IQ5) * NHBO
A[purpose] = (HH00param * HH00 + OTH00param * OTH00) * NHBO
ENDIF
ENDLOOP
; Used only for validation purposes
READ FILE = ..\scripts\Validation_TripGen(before).s
READ File = '..\stamp.log'

; ----- print the input zonal data and computed productions and attractions
PRINT FORM=6,LIST=Z(3),
P[1],P[2],P[3],P[4],P[5],P[6],P[7],P[8],P[9],P[10],P[11],P[12],P[13],P[14],P[15],P[16],P[17],P[18],
A[1],A[2],A[3],A[4],A[5],A[6],A[7],A[8],A[9],A[10],A[11],A[12],A[13],A[14],A[15],A[16],A[17],A[18]

; ----- adjust zonal attractions so total attractions match total productions
PHASE=ADJUST
A[1 ] = P[1 ]/[0]/A[1 ]/[0] * A[1 ] ; adjust a's to match p's
A[2 ] = P[2 ]/[0]/A[2 ]/[0] * A[2 ]
A[3 ] = P[3 ]/[0]/A[3 ]/[0] * A[3 ]
A[4 ] = P[4 ]/[0]/A[4 ]/[0] * A[4 ]
A[5 ] = P[5 ]/[0]/A[5 ]/[0] * A[5 ]
A[6 ] = P[6 ]/[0]/A[6 ]/[0] * A[6 ]
A[7 ] = P[7 ]/[0]/A[7 ]/[0] * A[7 ]
A[8 ] = P[8 ]/[0]/A[8 ]/[0] * A[8 ]
A[9 ] = P[9 ]/[0]/A[9 ]/[0] * A[9 ]
A[10 ] = P[10 ]/[0]/A[10 ]/[0] * A[10 ]
A[11 ] = P[11 ]/[0]/A[11 ]/[0] * A[11 ]
A[12 ] = P[12 ]/[0]/A[12 ]/[0] * A[12 ]
A[13 ] = P[13 ]/[0]/A[13 ]/[0] * A[13 ]
A[14 ] = P[14 ]/[0]/A[14 ]/[0] * A[14 ]
A[15 ] = P[15 ]/[0]/A[15 ]/[0] * A[15 ]
    
```

Validation_TripGeneration.s

```

P[16 ] = A[16 ][0]/P[16 ][0] * P[16 ] ; Attractions uses enrollment data.
A[17 ] = P[17 ][0]/A[17 ][0] * A[17 ] ; Scale A's to match total P's (since P's are HTS and have more confidence in total Productions)
P[17 ] = A[17 ] ; Replace taz level productions with adjusted Attractions.
A[18 ] = P[18 ][0]/A[18 ][0] * A[18 ] ; Scale A's to match total P's (since P's are HTS and have more confidence in total Productions)
P[18 ] = A[18 ] ; Replace taz level productions with adjusted Attractions.

; print links to a CSV
JLOOP EXCLUDE =@zoneblank@
IF (J == 1)
PRINT CSV=y,
FILE = ..\@scenario@Outputs\MSTM_Ps.csv,
LIST = ";SMZ", "HBWP1","HBWP2","HBWP3","HBWP4","HBWP5","HBSP1","HBSP2","HBSP3","HBSP4","HBSP5",
"HBOP1","HBOP2","HBOP3","HBOP4","HBOP5","HBSCHP","NHBW","OBOP"
ENDIF

PRINT CSV=y,
FILE = ..\@scenario@Outputs\MSTM_Ps.csv,
; increase trips by 20%
LIST=J(4), P[1],P[2],P[3],P[4],P[5],1.20*P[6],1.20*P[7],1.20*P[8],1.20*P[9],1.20*P[10],1.20*P[11],1.20*P[12],1.20*P[13],
1.20*P[14],1.20*P[15],1.20*P[16],1.40*P[17],1.40*P[18]
ENDJLOOP

JLOOP EXCLUDE =@zoneblank@
IF (J == 1)
PRINT CSV=y,
FILE = ..\@scenario@Outputs\MSTM_As.csv,
LIST = ";SMZ", "HBWA1","HBWA2","HBWA3","HBWA4","HBWA5","HBSA1","HBSA2","HBSA3","HBSA4","HBSA5",
"HBOA1","HBOA2","HBOA3","HBOA4","HBOA5","HBSCHA","NHBW","OBOA"
ENDIF

PRINT CSV=y,
FILE = ..\@scenario@Outputs\MSTM_As.csv,
LIST=J(4),
A[1],A[2],A[3],A[4],A[5],1.20*A[6],1.20*A[7],1.20*A[8],1.20*A[9],1.20*A[10],1.20*A[11],1.20*A[12],1.20*A[13],1.20*A[14],1.20*A[15],1.20*A[16],1.40*A[17],1.40*A[18]
ENDJLOOP

ENDPHASE

ENDRUN

*copy ..\@scenario@Outputs\IPF_HHbySIZSummary.dat ..\@scenario@Validation\IPF_HHbySIZSummary.dat
*copy ..\@scenario@Outputs\IPF_HHbySIZSummary.dat ..\@scenario@Validation\IPF_HHbyWRKSummary.dat
    
```

Validation_TripGeneration(before).s

```
; Maryland Statewide Travel Demand Model (MSTM)
;
; Script: Trip Generation Validation before balancing
;
; About:
; This is just a code block script and is called from Validation_TripGeneration.s
;
; Description:
; This script is not run as a standalone one rather called /read during the TG to write out some summaries
; Used only for validation purposes
;
; Authors:
; Amar Sarvepalli - sarvepalli@pbworld.com - 02/22/2011
;
; Version 1.0
;=====
READ File = '..\stamp.log'
; This is a Trip generation validation Script
PrintP1 = PrintP1 + P[1 ]
PrintP2 = PrintP2 + P[2 ]
PrintP3 = PrintP3 + P[3 ]
PrintP4 = PrintP4 + P[4 ]
PrintP5 = PrintP5 + P[5 ]
PrintP6 = PrintP6 + P[6 ]
PrintP7 = PrintP7 + P[7 ]
PrintP8 = PrintP8 + P[8 ]
PrintP9 = PrintP9 + P[9 ]
PrintP10= PrintP10 + P[10]
PrintP11= PrintP11 + P[11]
PrintP12= PrintP12 + P[12]
PrintP13= PrintP13 + P[13]
PrintP14= PrintP14 + P[14]
PrintP15= PrintP15 + P[15]
PrintP16= PrintP16 + P[16]
PrintP17= PrintP17 + P[17]
PrintP18= PrintP18 + P[18]

PrintA1 = PrintA1 + A[1 ]
PrintA2 = PrintA2 + A[2 ]
PrintA3 = PrintA3 + A[3 ]
PrintA4 = PrintA4 + A[4 ]
PrintA5 = PrintA5 + A[5 ]
PrintA6 = PrintA6 + A[6 ]
PrintA7 = PrintA7 + A[7 ]
PrintA8 = PrintA8 + A[8 ]
PrintA9 = PrintA9 + A[9 ]
PrintA10= PrintA10 + A[10]
PrintA11= PrintA11 + A[11]
PrintA12= PrintA12 + A[12]
PrintA13= PrintA13 + A[13]
PrintA14= PrintA14 + A[14]
PrintA15= PrintA15 + A[15]
PrintA16= PrintA16 + A[16]
PrintA17= PrintA17 + A[17]
PrintA18= PrintA18 + A[18]

IF (I = @lastSMZ@)
print form =10.0, LIST = "Purpose", 'Productions', 'Attractions', file=..\@scenario@\Outputs\TG_before_balance.rpt
print form =10.0, LIST = "HBW1", PrintP1 , PrintA1 , file=..\@scenario@\Outputs\TG_before_balance.rpt
print form =10.0, LIST = "HBW2", PrintP2 , PrintA2 , file=..\@scenario@\Outputs\TG_before_balance.rpt
print form =10.0, LIST = "HBW3", PrintP3 , PrintA3 , file=..\@scenario@\Outputs\TG_before_balance.rpt
print form =10.0, LIST = "HBW4", PrintP4 , PrintA4 , file=..\@scenario@\Outputs\TG_before_balance.rpt
print form =10.0, LIST = "HBW5", PrintP5 , PrintA5 , file=..\@scenario@\Outputs\TG_before_balance.rpt
```

Validation_TripGeneration(before).s

```
print form =10.0, LIST = "HBS1", PrintP6 , PrintA6 , file=..\@scenario@Outputs\TG_before_balance.rpt
print form =10.0, LIST = "HBS2", PrintP7 , PrintA7 , file=..\@scenario@Outputs\TG_before_balance.rpt
print form =10.0, LIST = "HBS3", PrintP8 , PrintA8 , file=..\@scenario@Outputs\TG_before_balance.rpt
print form =10.0, LIST = "HBS4", PrintP9 , PrintA9 , file=..\@scenario@Outputs\TG_before_balance.rpt
print form =10.0, LIST = "HBS5", PrintP10, PrintA10, file=..\@scenario@Outputs\TG_before_balance.rpt
print form =10.0, LIST = "HBO1", PrintP11, PrintA11, file=..\@scenario@Outputs\TG_before_balance.rpt
print form =10.0, LIST = "HBO2", PrintP12, PrintA12, file=..\@scenario@Outputs\TG_before_balance.rpt
print form =10.0, LIST = "HBO3", PrintP13, PrintA13, file=..\@scenario@Outputs\TG_before_balance.rpt
print form =10.0, LIST = "HBO4", PrintP14, PrintA14, file=..\@scenario@Outputs\TG_before_balance.rpt
print form =10.0, LIST = "HBO5", PrintP15, PrintA15, file=..\@scenario@Outputs\TG_before_balance.rpt
print form =10.0, LIST = "HBSC", PrintP16, PrintA16, file=..\@scenario@Outputs\TG_before_balance.rpt
print form =10.0, LIST = "NHBW", PrintP17, PrintA17, file=..\@scenario@Outputs\TG_before_balance.rpt
print form =10.0, LIST = "OBO " , PrintP18, PrintA18, file=..\@scenario@Outputs\TG_before_balance.rpt
ENDIF
```

Validation_TripGeneration(after).s

```
; Maryland Statewide Travel Demand Model (MSTM)
;
; Script: Trip Generation Validation after balancing
;
; About:
; This script summarizes trips by purpose and regions in the surveyed area and is used for validation only
;
; Description:
; The script summarizes trip production and attractions by purpose

; Input Files
; MSTM_Ps.CSV      - zonal trip productions
; MSTM_As.CSV      - zonal trip attractions

; Output skims
; TG_after_balance.rpt      - trip by purpose after balancing

; Authors:
; Amar Sarvepalli      - sarvepalli@pbworld.com - 02/22/2011

; Version 1.0

;=====
READ File = '..\stamp.log'

RUN PGM = MATRIX PRNFILE='..\@scenario@Outputs\Validation Trip Generation - After Balancing.PRN' MSG='Trip Generation - Validation'
FILEI ZDATI[1]= ..\@scenario@Outputs\MSTM Ps.CSV, Z=#1,P1=#2, P2=#3, P3=#4, P4=#5, P5=#6, P6=#7, P7=#8, P8=#9,
P9=#10,P10=#11,P11=#12,P12=#13,P13=#14,P14=#15,P15=#16,P16=#17,P17=#18,P18=#19
FILEI ZDATI[2]= ..\@scenario@Outputs\MSTM As.CSV, Z=#1,A1=#2, A2=#3, A3=#4, A4=#5, A5=#6, A6=#7, A7=#8, A8=#9,
A9=#10,A10=#11,A11=#12,A12=#13,A13=#14,A14=#15,A15=#16,A16=#17,A17=#18,A18=#19

Zones = @lastSMZ@
PrintP1 = PrintP1 + P1
PrintP2 = PrintP2 + P2
PrintP3 = PrintP3 + P3
PrintP4 = PrintP4 + P4
PrintP5 = PrintP5 + P5
PrintP6 = PrintP6 + P6
PrintP7 = PrintP7 + P7
PrintP8 = PrintP8 + P8
PrintP9 = PrintP9 + P9
PrintP10= PrintP10 + P10
PrintP11= PrintP11 + P11
PrintP12= PrintP12 + P12
PrintP13= PrintP13 + P13
PrintP14= PrintP14 + P14
PrintP15= PrintP15 + P15
PrintP16= PrintP16 + P16
PrintP17= PrintP17 + P17
PrintP18= PrintP18 + P18

PrintA1 = PrintA1 + A1
PrintA2 = PrintA2 + A2
PrintA3 = PrintA3 + A3
PrintA4 = PrintA4 + A4
PrintA5 = PrintA5 + A5
PrintA6 = PrintA6 + A6
PrintA7 = PrintA7 + A7
PrintA8 = PrintA8 + A8
PrintA9 = PrintA9 + A9
PrintA10= PrintA10 + A10
PrintA11= PrintA11 + A11
PrintA12= PrintA12 + A12
PrintA13= PrintA13 + A13
PrintA14= PrintA14 + A14
```

Validation_TripGeneration(after).s

```
PrintA15= PrintA15 + A15
PrintA16= PrintA16 + A16
PrintA17= PrintA17 + A17
PrintA18= PrintA18 + A18

IF (I = @lastSMZ@)
  print form =10.0, LIST = "Purpose", 'Productions', 'Attractions', file=..\@scenario@Outputs\TG_after_balance.rpt
  print form =10.0, LIST = "HBW1",PrintP1 ,PrintA1 , file=..\@scenario@Outputs\TG_after_balance.rpt
  print form =10.0, LIST = "HBW2",PrintP2 ,PrintA2 , file=..\@scenario@Outputs\TG_after_balance.rpt
  print form =10.0, LIST = "HBW3",PrintP3 ,PrintA3 , file=..\@scenario@Outputs\TG_after_balance.rpt
  print form =10.0, LIST = "HBW4",PrintP4 ,PrintA4 , file=..\@scenario@Outputs\TG_after_balance.rpt
  print form =10.0, LIST = "HBW5",PrintP5 ,PrintA5 , file=..\@scenario@Outputs\TG_after_balance.rpt
  print form =10.0, LIST = "HBS1",PrintP6 ,PrintA6 , file=..\@scenario@Outputs\TG_after_balance.rpt
  print form =10.0, LIST = "HBS2",PrintP7 ,PrintA7 , file=..\@scenario@Outputs\TG_after_balance.rpt
  print form =10.0, LIST = "HBS3",PrintP8 ,PrintA8 , file=..\@scenario@Outputs\TG_after_balance.rpt
  print form =10.0, LIST = "HBS4",PrintP9 ,PrintA9 , file=..\@scenario@Outputs\TG_after_balance.rpt
  print form =10.0, LIST = "HBS5",PrintP10,PrintA10, file=..\@scenario@Outputs\TG_after_balance.rpt
  print form =10.0, LIST = "HBO1",PrintP11,PrintA11, file=..\@scenario@Outputs\TG_after_balance.rpt
  print form =10.0, LIST = "HBO2",PrintP12,PrintA12, file=..\@scenario@Outputs\TG_after_balance.rpt
  print form =10.0, LIST = "HBO3",PrintP13,PrintA13, file=..\@scenario@Outputs\TG_after_balance.rpt
  print form =10.0, LIST = "HBO4",PrintP14,PrintA14, file=..\@scenario@Outputs\TG_after_balance.rpt
  print form =10.0, LIST = "HBO5",PrintP15,PrintA15, file=..\@scenario@Outputs\TG_after_balance.rpt
  print form =10.0, LIST = "HBSc",PrintP16,PrintA16, file=..\@scenario@Outputs\TG_after_balance.rpt
  print form =10.0, LIST = "NHBW",PrintP17,PrintA17, file=..\@scenario@Outputs\TG_after_balance.rpt
  print form =10.0, LIST = "OBO ",PrintP18,PrintA18, file=..\@scenario@Outputs\TG_after_balance.rpt
ENDIF
ENDRUN

Loop R =1,12
;      region      regional zones
if (R=1 ) reg='1' , regnum= '1-110'
if (R=2 ) reg='2' , regnum= '1188-1307'
if (R=3 ) reg='3' , regnum= '111-405,525-599'
if (R=4 ) reg='4' , regnum= '609-943,1308-1355'
if (R=5 ) reg='5' , regnum= '406-524,944-966'
if (R=6 ) reg='6' , regnum= '992-1009,1356-1397'
if (R=7 ) reg='7' , regnum= '967-991'
if (R=8 ) reg='8' , regnum= '1398-1442,1470-1499'
if (R=9 ) reg='9' , regnum= '1509-1543,1634-1650,1684-1697'
if (R=10) reg='10', regnum= '1615-1633,1651-1674'
if (R=11) reg='11', regnum= '1093-1178,1443-1460,1544-1605'
if (R=12) reg='12', regnum= '1019-1083'

RUN PGM = Matrix PRNFILE='..\@scenario@Outputs\Validation Trip Generation - After Balancing- Region.PRN' MSG='Trip Generation - Validation'
FILEI ZDATI[1]= ..\@scenario@Outputs\MSTM Ps.CSV, Z=#1,P1=#2, P2=#3, P3=#4, P4=#5, P5=#6, P6=#7, P7=#8, P8=#9,
P9=#10,P10=#11,P11=#12,P12=#13,P13=#14,P14=#15,P15=#16,P16=#17,P17=#18,P18=#19
FILEI ZDATI[2]= ..\@scenario@Outputs\MSTM As.CSV, Z=#1,A1=#2, A2=#3, A3=#4, A4=#5, A5=#6, A6=#7, A7=#8, A8=#9,
A9=#10,A10=#11,A11=#12,A12=#13,A13=#14,A14=#15,A15=#16,A16=#17,A17=#18,A18=#19

Zones = @lastSMZ@
IF (I = @regnum@)
  RegA01@R@= RegA01@R@ + A1
  RegA02@R@= RegA02@R@ + A2
  RegA03@R@= RegA03@R@ + A3
  RegA04@R@= RegA04@R@ + A4
  RegA05@R@= RegA05@R@ + A5
  RegA06@R@= RegA06@R@ + A6
  RegA07@R@= RegA07@R@ + A7
  RegA08@R@= RegA08@R@ + A8
  RegA09@R@= RegA09@R@ + A9
  RegA10@R@= RegA10@R@ + A10
  RegA11@R@= RegA11@R@ + A11
  RegA12@R@= RegA12@R@ + A12
  RegA13@R@= RegA13@R@ + A13
  RegA14@R@= RegA14@R@ + A14
```

Validation_TripGeneration(after).s

```
RegA15@R@= RegA15@R@ + A15
RegA16@R@= RegA16@R@ + A16
RegA17@R@= RegA17@R@ + A17
RegA18@R@= RegA18@R@ + A18
ENDIF

IF (I = @lastSMZ@)
  if(@R@=1 ) print form =10.0, LIST = "purpose ", " HBW1 ", " HBW2 ", " HBW3 ", " HBW4 ", " HBW5 ", " HBS1 ", " HBS2 ", " HBS3 ", " HBS4 ", " HBS5 ", " HBO1 ", " HBO2 ", " HBO3 ", " HBO4 ", " HBO5 ", " HBSc ", " NHEW ", " OBO "
file=..\@scenario@Outputs\TG_after_balance(region).rpt
  if(@R@=1 ) print form =10.0, LIST = "region1 ",RegA011 , RegA021, RegA031, RegA041 , RegA051 , RegA061 , RegA071, RegA081 ,RegA091 , RegA101, RegA111, RegA121, RegA131, RegA141, RegA151,RegA161,RegA171,RegA181,
file=..\@scenario@Outputs\TG_after_balance(region).rpt, append=t
  if(@R@=2 ) print form =10.0, LIST = "region2 ",RegA012 , RegA022, RegA032, RegA042 , RegA052 , RegA062 , RegA072, RegA082 ,RegA092 , RegA102, RegA112, RegA122, RegA132, RegA142, RegA152,RegA162,RegA172,RegA182
file=..\@scenario@Outputs\TG_after_balance(region).rpt, append=t
  if(@R@=3 ) print form =10.0, LIST = "region3 ",RegA013 , RegA023, RegA033, RegA043 , RegA053 , RegA063 , RegA073, RegA083 ,RegA093 , RegA103, RegA113, RegA123, RegA133, RegA143, RegA153,RegA163,RegA173,RegA183
file=..\@scenario@Outputs\TG_after_balance(region).rpt, append=t
  if(@R@=4 ) print form =10.0, LIST = "region4 ",RegA014 , RegA024, RegA034, RegA044 , RegA054 , RegA064 , RegA074, RegA084 ,RegA094 , RegA104, RegA114, RegA124, RegA134, RegA144, RegA154,RegA164,RegA174,RegA184
file=..\@scenario@Outputs\TG_after_balance(region).rpt, append=t
  if(@R@=5 ) print form =10.0, LIST = "region5 ",RegA015 , RegA025, RegA035, RegA045 , RegA055 , RegA065 , RegA075, RegA085 ,RegA095 , RegA105, RegA115, RegA125, RegA135, RegA145, RegA155,RegA165,RegA175,RegA185
file=..\@scenario@Outputs\TG_after_balance(region).rpt, append=t
  if(@R@=6 ) print form =10.0, LIST = "region6 ",RegA016 , RegA026, RegA036, RegA046 , RegA056 , RegA066 , RegA076, RegA086 ,RegA096 , RegA106, RegA116, RegA126, RegA136, RegA146, RegA156,RegA166,RegA176,RegA186
file=..\@scenario@Outputs\TG_after_balance(region).rpt, append=t
  if(@R@=7 ) print form =10.0, LIST = "region7 ",RegA017 , RegA027, RegA037, RegA047 , RegA057 , RegA067 , RegA077, RegA087 ,RegA097 , RegA107, RegA117, RegA127, RegA137, RegA147, RegA157,RegA167,RegA177,RegA187
file=..\@scenario@Outputs\TG_after_balance(region).rpt, append=t
  if(@R@=8 ) print form =10.0, LIST = "region8 ",RegA018 , RegA028, RegA038, RegA048 , RegA058 , RegA068 , RegA078, RegA088 ,RegA098 , RegA108, RegA118, RegA128, RegA138, RegA148, RegA158,RegA168,RegA178,RegA188
file=..\@scenario@Outputs\TG_after_balance(region).rpt, append=t
  if(@R@=9 ) print form =10.0, LIST = "region9 ",RegA019 , RegA029, RegA039, RegA049 , RegA059 , RegA069 , RegA079, RegA089 ,RegA099 , RegA109, RegA119, RegA129, RegA139, RegA149, RegA159,RegA169,RegA179,RegA189
file=..\@scenario@Outputs\TG_after_balance(region).rpt, append=t
  if(@R@=10) print form =10.0, LIST = "region10",RegA0110 , RegA0210, RegA0310, RegA0410 , RegA0510 , RegA0610 , RegA0710, RegA0810 ,RegA0910 , RegA1010, RegA1110, RegA1210, RegA1310, RegA1410, RegA1510,RegA1610,RegA1710,RegA1810
file=..\@scenario@Outputs\TG_after_balance(region).rpt, append=t
  if(@R@=11) print form =10.0, LIST = "region11",RegA0111 , RegA0211, RegA0311, RegA0411 , RegA0511 , RegA0611 , RegA0711, RegA0811 ,RegA0911 , RegA1011, RegA1111, RegA1211, RegA1311, RegA1411, RegA1511,RegA1611,RegA1711,RegA1811
file=..\@scenario@Outputs\TG_after_balance(region).rpt, append=t
  if(@R@=12) print form =10.0, LIST = "region12",RegA0112 , RegA0212, RegA0312, RegA0412 , RegA0512 , RegA0612 , RegA0712, RegA0812 ,RegA0912 , RegA1012, RegA1112, RegA1212, RegA1312, RegA1412, RegA1512,RegA1612,RegA1712,RegA1812
file=..\@scenario@Outputs\TG_after_balance(region).rpt, append=t

ENDIF
ENDRUN
ENDLOOP

*Copy ..\@scenario@Outputs\TG_before_balance.rpt ..\@scenario@validation\TG_before_balance.rpt
*Copy ..\@scenario@Outputs\TG_after_balance(region).rpt ..\@scenario@validation\TG_after_balance(region).rpt
*Copy ..\@scenario@Outputs\TG_after_balance.rpt ..\@scenario@validation\TG_after_balance.rpt
```


Validation_DCMModel.s

```

; Maryland Statewide Travel Demand Model (MSTM)
;
; Script: Mode Choice validation
;
; About:
; This script summarizes mode choice trips by purpose in the model region and is used for calibration only
;
; Description:
; STEP 1: The script summarizes mode choice model trips by trip purpose

; Input Files
; MC_purpose>.trp - mode choice model trip tables by purpose

; Output skims
; MC_Summary.rpt - mode choice trips by purpose

; Authors:
; Amar Sarvepalli - sarvepalli@pbworld.com - 01/25/2011

; Version 1.0
;=====
READ File = '..\stamp.log'

; GET MODE CHOICE SUMMARIES

LOOP p = 1,18 ; Purpose loop

IF (p =1) pur = 'HBW1' , tm = 'PK' , Wrk='Wrk' , purCoeff = 'HBW' , Cgrp = '_1'
IF (p =2) pur = 'HBW2' , tm = 'PK' , Wrk='Wrk' , purCoeff = 'HBW' , Cgrp = '_1'
IF (p =3) pur = 'HBW3' , tm = 'PK' , Wrk='Wrk' , purCoeff = 'HBW' , Cgrp = '_1'
IF (p =4) pur = 'HBW4' , tm = 'PK' , Wrk='Wrk' , purCoeff = 'HBW' , Cgrp = '_1'
IF (p =5) pur = 'HBW5' , tm = 'PK' , Wrk='Wrk' , purCoeff = 'HBW' , Cgrp = '_1'
IF (p =6) pur = 'HBS1' , tm = 'OP' , Wrk='NonWrk' , purCoeff = 'HBS' , Cgrp = '_2'
IF (p =7) pur = 'HBS2' , tm = 'OP' , Wrk='NonWrk' , purCoeff = 'HBS' , Cgrp = '_2'
IF (p =8) pur = 'HBS3' , tm = 'OP' , Wrk='NonWrk' , purCoeff = 'HBS' , Cgrp = '_2'
IF (p =9) pur = 'HBS4' , tm = 'OP' , Wrk='NonWrk' , purCoeff = 'HBS' , Cgrp = '_2'
IF (p =10) pur = 'HBS5' , tm = 'OP' , Wrk='NonWrk' , purCoeff = 'HBS' , Cgrp = '_2'
IF (p =11) pur = 'HBO1' , tm = 'OP' , Wrk='NonWrk' , purCoeff = 'HBO' , Cgrp = '_2'
IF (p =12) pur = 'HBO2' , tm = 'OP' , Wrk='NonWrk' , purCoeff = 'HBO' , Cgrp = '_2'
IF (p =13) pur = 'HBO3' , tm = 'OP' , Wrk='NonWrk' , purCoeff = 'HBO' , Cgrp = '_2'
IF (p =14) pur = 'HBO4' , tm = 'OP' , Wrk='NonWrk' , purCoeff = 'HBO' , Cgrp = '_2'
IF (p =15) pur = 'HBO5' , tm = 'OP' , Wrk='NonWrk' , purCoeff = 'HBO' , Cgrp = '_2'
IF (p =16) pur = 'HBSc' , tm = 'OP' , Wrk='NonWrk' , purCoeff = 'HBSc' , Cgrp = '_2'
IF (p =17) pur = 'NHBW' , tm = 'PK' , Wrk='Wrk' , purCoeff = 'NHBW' , Cgrp = '_1'
IF (p =18) pur = 'OBO' , tm = 'OP' , Wrk='NonWrk' , purCoeff = 'OBO' , Cgrp = '_3'

RUN PGM=MATRIX PRNFILE='..\scenario@Outputs\Mode choice calibration summaries.PRN' MSG='Mode choice calibration summaries'
MATI[1] = ..\scenario@Outputs\MC_pur@.trp
Fillmw MW[1] = MI.1.1(11) ; All tables from purpose HBW INC 1

JLOOP
IF (I<(@lastSMZ@+1)) ; Only the SMZ zones
EDA = EDA + MW[1]
ESR2 = ESR2+ MW[2]
ESR3 = ESR3+ MW[3]
WB = WB + MW[4]
WE = WE + MW[5]
WR = WR + MW[6]
WC = WC + MW[7]
DB = DB + MW[8]
DE = DE + MW[9]
DR = DR + MW[10]
DC = DC + MW[11]

WKTRN = WB+WE+WR+WC
    
```

Validation_DCModel.s

```

DRTRN = DB+DE+DR+DC
ESR   = ESR2+ESR3
TRN   = WKTRN + DRTRN
AUT   = EDA+ESR
TOT   = AUT + TRN
ENDIF
ENDJLOOP

if(I = @lastSMZ@)
    if(@P@=1) print form =10.0, list= 'Purpose ', ' Total ', ' DA ', ' SR2 ', ' SR3+ ', ' WB ', ' WE ', ' WR ', ' WC ', ' DB ', '
DE ', ' DR ', ' DC ',
file=..\@scenario%\Outputs\MCEstimate.rpt
    if(@P@=1) print form =10.0, list= 'HBW-1', TOT, EDA, ESR2, ESR3, WB, WE, WR, WC, DB, DE, DR, DC, file=..\@scenario%\Outputs\MCEstimate.rpt, APPEND=T
    if(@P@=2) print form =10.0, list= 'HBW-2', TOT, EDA, ESR2, ESR3, WB, WE, WR, WC, DB, DE, DR, DC, file=..\@scenario%\Outputs\MCEstimate.rpt, APPEND=T
    if(@P@=3) print form =10.0, list= 'HBW-3', TOT, EDA, ESR2, ESR3, WB, WE, WR, WC, DB, DE, DR, DC, file=..\@scenario%\Outputs\MCEstimate.rpt, APPEND=T
    if(@P@=4) print form =10.0, list= 'HBW-4', TOT, EDA, ESR2, ESR3, WB, WE, WR, WC, DB, DE, DR, DC, file=..\@scenario%\Outputs\MCEstimate.rpt, APPEND=T
    if(@P@=5) print form =10.0, list= 'HBW-5', TOT, EDA, ESR2, ESR3, WB, WE, WR, WC, DB, DE, DR, DC, file=..\@scenario%\Outputs\MCEstimate.rpt, APPEND=T
    if(@P@=6) print form =10.0, list= 'HBS-1', TOT, EDA, ESR2, ESR3, WB, WE, WR, WC, DB, DE, DR, DC, file=..\@scenario%\Outputs\MCEstimate.rpt, APPEND=T
    if(@P@=7) print form =10.0, list= 'HBS-2', TOT, EDA, ESR2, ESR3, WB, WE, WR, WC, DB, DE, DR, DC, file=..\@scenario%\Outputs\MCEstimate.rpt, APPEND=T
    if(@P@=8) print form =10.0, list= 'HBS-3', TOT, EDA, ESR2, ESR3, WB, WE, WR, WC, DB, DE, DR, DC, file=..\@scenario%\Outputs\MCEstimate.rpt, APPEND=T
    if(@P@=9) print form =10.0, list= 'HBS-4', TOT, EDA, ESR2, ESR3, WB, WE, WR, WC, DB, DE, DR, DC, file=..\@scenario%\Outputs\MCEstimate.rpt, APPEND=T
    if(@P@=10) print form =10.0, list= 'HBS-5', TOT, EDA, ESR2, ESR3, WB, WE, WR, WC, DB, DE, DR, DC, file=..\@scenario%\Outputs\MCEstimate.rpt, APPEND=T
    if(@P@=11) print form =10.0, list= 'HBO-1', TOT, EDA, ESR2, ESR3, WB, WE, WR, WC, DB, DE, DR, DC, file=..\@scenario%\Outputs\MCEstimate.rpt, APPEND=T
    if(@P@=12) print form =10.0, list= 'HBO-2', TOT, EDA, ESR2, ESR3, WB, WE, WR, WC, DB, DE, DR, DC, file=..\@scenario%\Outputs\MCEstimate.rpt, APPEND=T
    if(@P@=13) print form =10.0, list= 'HBO-3', TOT, EDA, ESR2, ESR3, WB, WE, WR, WC, DB, DE, DR, DC, file=..\@scenario%\Outputs\MCEstimate.rpt, APPEND=T
    if(@P@=14) print form =10.0, list= 'HBO-4', TOT, EDA, ESR2, ESR3, WB, WE, WR, WC, DB, DE, DR, DC, file=..\@scenario%\Outputs\MCEstimate.rpt, APPEND=T
    if(@P@=15) print form =10.0, list= 'HBO-5', TOT, EDA, ESR2, ESR3, WB, WE, WR, WC, DB, DE, DR, DC, file=..\@scenario%\Outputs\MCEstimate.rpt, APPEND=T
    if(@P@=16) print form =10.0, list= 'HBSc ', TOT, EDA, ESR2, ESR3, WB, WE, WR, WC, DB, DE, DR, DC, file=..\@scenario%\Outputs\MCEstimate.rpt, APPEND=T
    if(@P@=17) print form =10.0, list= 'NHBW ', TOT, EDA, ESR2, ESR3, WB, WE, WR, WC, DB, DE, DR, DC, file=..\@scenario%\Outputs\MCEstimate.rpt, APPEND=T
    if(@P@=18) print form =10.0, list= 'OBO ', TOT, EDA, ESR2, ESR3, WB, WE, WR, WC, DB, DE, DR, DC, file=..\@scenario%\Outputs\MCEstimate.rpt, APPEND=T
endif
ENDRUN
ENDLOOP

*Copy ..\@scenario%\Outputs\MCEstimate.rpt ..\@scenario%\Validation\MC Summary.rpt
    
```

Validation_DCMoel_All.s

```
; Maryland Statewide Travel Demand Model (MSTM)
;
; Script: Destination Model validation
;
; About:
; This script summarizes destination choice trips by purpose in the model region and is used for validation only

; Description:
; STEP 1: The script summarizes destination choice model trips by regions and trip purpose
; STEP 2: Exports regional trip tables to csv file format
; STEP 3: Computes river crossings

; Input Files
; Dest_<purpose>.trp - destination choice model trip tables by purpose
; Hwy<PK/OP>.skm - highway distance skim
; dist.txt - zonal to region eqivanlency file
; RiverZones.txt - zonal to bridge crossing eqivanlency file

; Output skims
; Model_Dist_Dest.trp - regional flow table
; DC_District_Flows_All.csv - district flows in CSV format
; Model_River_Dest.trp - bridge crossing table
; DC_River_Flows_All.csv - bridge crossings in CSV format
; <purpose>TDLF.dbf - trip length frequency distribution in DBF format
; <purpose>TDLF.csv - trip length frequency distribution in CSV format
; DC_triplength_All.rpt - trip length frequency report by regions

; Authors:
; Amar Sarvepalli - sarvepalli@pbworld.com - 01/25/2011
; Rolf Moeckel - moeckel@pbworld.com - 05/30/2012

; Version 1.0
;=====
READ File = '..\stamp.log'
READ File = '..\iteration.txt'

;READ File = ..\iteration.txt
;READ File = ..\stamp2.txt
;scenario='TEST_2030'
;TEST='TEST_2030'
;
RUN PGM=MATRIX PRNFILE = '..\@scenario@Outputs\District Summaries Model Region.PRN' MSG='Model District Flows'

MATI[1] = '..\@scenario@Outputs\Dest_HBW1.trp'
MATI[2] = '..\@scenario@Outputs\Dest_HBW2.trp'
MATI[3] = '..\@scenario@Outputs\Dest_HBW3.trp'
MATI[4] = '..\@scenario@Outputs\Dest_HBW4.trp'
MATI[5] = '..\@scenario@Outputs\Dest_HBW5.trp'
MATI[6] = '..\@scenario@Outputs\Dest_HBS1.trp'
MATI[7] = '..\@scenario@Outputs\Dest_HBS2.trp'
MATI[8] = '..\@scenario@Outputs\Dest_HBS3.trp'
MATI[9] = '..\@scenario@Outputs\Dest_HBS4.trp'
MATI[10] = '..\@scenario@Outputs\Dest_HBS5.trp'
MATI[11] = '..\@scenario@Outputs\Dest_HBO1.trp'
MATI[12] = '..\@scenario@Outputs\Dest_HBO2.trp'
MATI[13] = '..\@scenario@Outputs\Dest_HBO3.trp'
MATI[14] = '..\@scenario@Outputs\Dest_HBO4.trp'
MATI[15] = '..\@scenario@Outputs\Dest_HBO5.trp'
MATI[16] = '..\@scenario@Outputs\Dest_NHBW.trp'
MATI[17] = '..\@scenario@Outputs\Dest_OBO.trp'
MATO[1] = '..\@scenario@Outputs\ModeI_Dist_Dest.trp, mo=1-17
```

Validation_DCMModel_All.s

```

IF(I < (@lastSMZ@+1))          ; Model region and no RMZ's
MW[1 ]=MI.1.1
MW[2 ]=MI.2.1
MW[3 ]=MI.3.1
MW[4 ]=MI.4.1
MW[5 ]=MI.5.1
MW[6 ]=MI.6.1
MW[7 ]=MI.7.1
MW[8 ]=MI.8.1
MW[9 ]=MI.9.1
MW[10]=MI.10.1
MW[11]=MI.11.1
MW[12]=MI.12.1
MW[13]=MI.13.1
MW[14]=MI.14.1
MW[15]=MI.15.1
MW[16]=MI.16.1
MW[17]=MI.17.1
ENDIF

; Summarizes by survey zones in 1-8 regions
RENUMBER FILE = "..\@scenario@Inputs\dist.txt"
ENDRUN

; Export to CSV file
READ File = '..\stamp.log'
RUN PGM=MATRIX PRNFILE='..\@scenario@Outputs\Export District Summaries to CSV.PRN' MSG='Export Model District Flows'
MATI[1] = ..\@scenario@Outputs\Model_Dist_Dest.trp
FILEO PRINTO[1] = ..\@scenario@Outputs\District_Flows.csv
JLOOP
MW[1] = mi.1.1 + mi.1.2 +mi.1.3+ mi.1.4 +mi.1.5          ; HBW Inc 1-5
MW[2] = mi.1.6 + mi.1.7 +mi.1.8+ mi.1.9 +mi.1.10         ; HBS Inc 1-5
MW[3] = mi.1.11 + mi.1.12 +mi.1.13+ mi.1.14 +mi.1.15    ; HBO Inc 1-5
MW[4] = mi.1.16                                          ; NHBW
MW[5] = mi.1.17                                          ; OBO
IF(I < (@lastSMZ@+1))          ; Model region and no RMZ's
OTAZ = I
DTAZ = J
HBW = MW[1]
HBS = MW[2]
HBO = MW[3]
NHBW= MW[4]
OBO = MW[5]
TOTAL = MW[1]+MW[2]+MW[3]+MW[4]+MW[5]
ENDIF
; Print header
IF (OTAZ = 1 && DTAZ = 1)
PRINT PRINTO=1 CSV=T LIST = 'OTAZ','DTAZ','HBW','HBS','HBO','NHBW','OBO','TOTAL'
ENDIF
; print values to CSV
PRINT PRINTO=1 CSV=T LIST= OTAZ(4.0),DTAZ(4.0),HBW,HBS,HBO,NHBW,OBO,TOTAL
ENDJLOOP
ENDRUN

; GET RIVER REGIONAL SUMMARIES
READ File = '..\stamp.log'
;SCENARIO='TEST_2030'

; Get river region (across bridges) summaries
RUN PGM=MATRIX PRNFILE='..\@scenario@Outputs\River Zone Summaries.PRN' MSG='River Region Flows'
MATI[1 ] =..\@scenario@Outputs\Dest_HBW1.trp
MATI[2 ] =..\@scenario@Outputs\Dest_HBW2.trp
MATI[3 ] =..\@scenario@Outputs\Dest_HBW3.trp
MATI[4 ] =..\@scenario@Outputs\Dest_HBW4.trp
MATI[5 ] =..\@scenario@Outputs\Dest_HBW5.trp
    
```

Validation_DCMoel_All.s

```
MATI[6 ] =..\@scenario@Outputs\Dest_HBS1.trp
MATI[7 ] =..\@scenario@Outputs\Dest_HBS2.trp
MATI[8 ] =..\@scenario@Outputs\Dest_HBS3.trp
MATI[9 ] =..\@scenario@Outputs\Dest_HBS4.trp
MATI[10] =..\@scenario@Outputs\Dest_HBS5.trp
MATI[11] =..\@scenario@Outputs\Dest_HBO1.trp
MATI[12] =..\@scenario@Outputs\Dest_HBO2.trp
MATI[13] =..\@scenario@Outputs\Dest_HBO3.trp
MATI[14] =..\@scenario@Outputs\Dest_HBO4.trp
MATI[15] =..\@scenario@Outputs\Dest_HBO5.trp
MATI[16] =..\@scenario@Outputs\Dest_NHBW.trp
MATI[17] =..\@scenario@Outputs\Dest_OBO.trp
MATO[1] = ..\@scenario@Outputs\Model_River_Dest.trp, mo=1-17

IF(I < (@lastSMZ@+1))          ; Model region and no RMZ's
MW[1 ]=MI.1.1
MW[2 ]=MI.2.1
MW[3 ]=MI.3.1
MW[4 ]=MI.4.1
MW[5 ]=MI.5.1
MW[6 ]=MI.6.1
MW[7 ]=MI.7.1
MW[8 ]=MI.8.1
MW[9 ]=MI.9.1
MW[10]=MI.10.1
MW[11]=MI.11.1
MW[12]=MI.12.1
MW[13]=MI.13.1
MW[14]=MI.14.1
MW[15]=MI.15.1
MW[16]=MI.16.1
MW[17]=MI.17.1
ENDIF

; Summarizes by survey zones in 1-8 regions
RENUMBER FILE = "..\@scenario@Inputs\RiverZones.txt"
ENDRUN

; Export to CSV file
RUN PGM=MATRIX PRNFILE='..\@scenario@Outputs\Export River Regions to CSV.PRN' MSG='Export River Region Flows'
MATI[1] = ..\@scenario@Outputs\Model_River_Dest.trp
FILEO PRINTO[1] = "..\@scenario@Outputs\River_Flows.csv"
JLOOP
MW[1] = mi.1.1 + mi.1.2 +mi.1.3+ mi.1.4 +mi.1.5          ; HBW Inc 1-5
MW[2] = mi.1.6 + mi.1.7 +mi.1.8+ mi.1.9 +mi.1.10        ; HBS Inc 1-5
MW[3] = mi.1.11 + mi.1.12 +mi.1.13+ mi.1.14 +mi.1.15    ; HBO Inc 1-5
MW[4] = mi.1.16                                          ; NHBW
MW[5] = mi.1.17                                          ; OBO
OTAZ = I
DTAZ = J
HBW = MW[1]
HBS = MW[2]
HBO = MW[3]
NHBW= MW[4]
OBO = MW[5]
TOTAL = MW[1]+MW[2]+MW[3]+MW[4]+MW[5]

; Print header
IF (OTAZ = 1 && DTAZ = 1) PRINT PRINTO=1 CSV=T LIST = 'OTAZ','DTAZ','HBW','HBS','HBO','NHBW','OBO','TOTAL'
; print values to CSV
IF(OTAZ <4 && DTAZ <4) PRINT PRINTO=1 CSV=T LIST= OTAZ(4.0),DTAZ(4.0),HBW,HBS,HBO,NHBW,OBO,TOTAL

; print values to CSV
IF(OTAZ = 4 || DTAZ =4) PRINT PRINTO=1 CSV=T LIST= OTAZ(4.0),DTAZ(4.0),'0','0','0','0','0','0'
```

Validation_DCMoel_All.s

```

        ENDJLOOP
        ENDRUN

; Compute TDLF and report average trip length distribution
;READ File = '..\stamp.log'
;READ File = '..\iteration.txt'

LOOP p = 1,18
  IF (p =1 )   pur = 'HBW1' ,   tm='PK',   purCoeff='HBW',   Inc = 'Dcinc1'
  IF (p =2 )   pur = 'HBW2' ,   tm='PK',   purCoeff='HBW',   Inc = 'Dcinc2'
  IF (p =3 )   pur = 'HBW3' ,   tm='PK',   purCoeff='HBW',   Inc = 'Dcinc3'
  IF (p =4 )   pur = 'HBW4' ,   tm='PK',   purCoeff='HBW',   Inc = 'Dcinc4'
  IF (p =5 )   pur = 'HBW5' ,   tm='PK',   purCoeff='HBW',   Inc = 'Dcinc5'
  IF (p =6 )   pur = 'HBS1' ,   tm='OP',   purCoeff='HBS',   Inc = 'Dcinc1'
  IF (p =7 )   pur = 'HBS2' ,   tm='OP',   purCoeff='HBS',   Inc = 'Dcinc2'
  IF (p =8 )   pur = 'HBS3' ,   tm='OP',   purCoeff='HBS',   Inc = 'Dcinc3'
  IF (p =9 )   pur = 'HBS4' ,   tm='OP',   purCoeff='HBS',   Inc = 'Dcinc4'
  IF (p =10)   pur = 'HBS5' ,   tm='OP',   purCoeff='HBS',   Inc = 'Dcinc5'
  IF (p =11)   pur = 'HBO1' ,   tm='OP',   purCoeff='HBO',   Inc = 'Dcinc1'
  IF (p =12)   pur = 'HBO2' ,   tm='OP',   purCoeff='HBO',   Inc = 'Dcinc2'
  IF (p =13)   pur = 'HBO3' ,   tm='OP',   purCoeff='HBO',   Inc = 'Dcinc3'
  IF (p =14)   pur = 'HBO4' ,   tm='OP',   purCoeff='HBO',   Inc = 'Dcinc4'
  IF (p =15)   pur = 'HBO5' ,   tm='OP',   purCoeff='HBO',   Inc = 'Dcinc5'
  IF (p =16)   continue ; pur = 'HBSc' ,   tm='OP',   purCoeff='HBSc',   Inc = 'Dcinc1'
  IF (p =17)   pur = 'NHBW' ,   tm='PK',   purCoeff='NHBW',   Inc = 'Dcinc1'
  IF (p =18)   pur = 'OBO' ,   tm='OP',   purCoeff='OBO',   Inc = 'Dcinc1'

; Computes TDLF
RUN PGM=MATRIX PRNFILE='..\@scenario@Outputs\TDLF by production district All.PRN' MSG='TDLF by production district All'
FILEI MATI[1] = ..\@scenario@Outputs\Dest_@pur@.trp
FILEI MATI[2] = ..\@scenario@Outputs\Hwy@tm@_iter@iteration@.skm
FILEO RECO[1] = ..\@scenario@Temp\@pur@TDLF.dbf,
        FIELDS= HIGH,MID,LOW,TRIPS(16.8)
FILEO PRINTO[1] = '..\@scenario@Temp\@pur@TDLF.csv'

MW[1]=MI.1.1
MW[2]=MI.2.2
gps=50-1
Array trips=50

JLOOP
;group = min(max(round(mw[2]),1),50)
group = min(INT(mw[2]/1),gps) + 1
trips[group]=trips[group]+mw[1]
ENDJLOOP

IF (i=zones)
  LOOP group=1,50
    ro.LOW = group-1
    ro.MID = group-0.5
    ro.HIGH= group
    ro.TRIPS=trips[group]
    write reco=1
    PRINT PRINTO=1 CSV=T LIST= ro.HIGH,ro.MID,ro.LOW,ro.TRIPS
  ENDLOOP
ENDIF
FREQUENCY BASEMW=2 VALUEMW=1 RANGE=0-100-1
ENDRUN
ENDLOOP ; purpose loop

; Loop by five purposes
LOOP p = 1,5
  IF (p =1 ) purpose='HBW' , Inc=' ', All= ' ';

```

Validation_DCMoel_All.s

```

IF (p =2 ) purpose='HBS' , Inc=' ', All= ' ';
IF (p =3 ) purpose='HBO' , Inc=' ', All= ' ';
IF (p =4 ) purpose='NHEW', Inc=';', All= ' '
IF (p =5 ) purpose='OBO' , Inc=';', All= ' '

RUN PGM=MATRIX PRNFILE='..\@scenario@Outputs\Avg Trip length by production district All.PRN' MSG='Avg Trip length by production district All'
Zones = 50 ; 60 bins

; Reads TDLF by Purpose and Income (HEW,HBS and HBO)
@Inc@ FILEI ZDATI[1] = "..\@scenario@Temp\@purpose@1TDLF.csv",Z=#1, mid1=#2, trips1=#4
@Inc@ FILEI ZDATI[2] = "..\@scenario@Temp\@purpose@2TDLF.csv",Z=#1, mid2=#2, trips2=#4
@Inc@ FILEI ZDATI[3] = "..\@scenario@Temp\@purpose@3TDLF.csv",Z=#1, mid3=#2, trips3=#4
@Inc@ FILEI ZDATI[4] = "..\@scenario@Temp\@purpose@4TDLF.csv",Z=#1, mid4=#2, trips4=#4
@Inc@ FILEI ZDATI[5] = "..\@scenario@Temp\@purpose@5TDLF.csv",Z=#1, mid5=#2, trips5=#4

; Reads TDLF by Purpose (NHEW and OBO)
@All@ FILEI ZDATI[1] = "..\@scenario@Temp\@purpose@TDLF.csv",Z=#1, mid1=#2, trips1=#4

tottrips1 = tottrips1 + trips1
@Inc@ tottrips2 = tottrips2 + trips2
@Inc@ tottrips3 = tottrips3 + trips3
@Inc@ tottrips4 = tottrips4 + trips4
@Inc@ tottrips5 = tottrips5 + trips5

tripdist1 = tripdist1 + mid1 * trips1
@Inc@ tripdist2 = tripdist2 + mid2 * trips2
@Inc@ tripdist3 = tripdist3 + mid3 * trips3
@Inc@ tripdist4 = tripdist4 + mid4 * trips4
@Inc@ tripdist5 = tripdist5 + mid5 * trips5

@inc@ totaltrips = totaltrips + trips1+trips2+trips3+trips4+trips5
@inc@ tripdist = tripdist + mid1*trips1 + mid2*trips2 + mid3*trips3 + mid4*trips4 + mid5*trips5

@all@ totaltrips = totaltrips + trips1
@all@ tripdist = tripdist + mid1*trips1

IF (z = 50)
; Total trips = 0 in Regions 9 - 12
if(totaltrips<>0) avgtriplength = tripdist/totaltrips
if(tottrips1<>0) avgtriplength1 = tripdist1/tottrips1
@Inc@ if(tottrips2<>0) avgtriplength2 = tripdist2/tottrips2
@Inc@ if(tottrips3<>0) avgtriplength3 = tripdist3/tottrips3
@Inc@ if(tottrips4<>0) avgtriplength4 = tripdist4/tottrips4
@Inc@ if(tottrips5<>0) avgtriplength5 = tripdist5/tottrips5

if(totaltrips=0) avgtriplength = 0
if(tottrips1=0) avgtriplength1 = 0
@Inc@ if(tottrips2=0) avgtriplength2 = 0
@Inc@ if(tottrips3=0) avgtriplength3 = 0
@Inc@ if(tottrips4=0) avgtriplength4 = 0
@Inc@ if(tottrips5=0) avgtriplength5 = 0

; Print header
IF(@p=1) print form =15.4,list= "Purpose ", " totaltrips ", " avgtriplength ", " Trips-Incl ", " Len-Incl ", " Trips-Inc2 ", " Len-Inc2 ", "
Trips-Inc3 ", " Len-Inc3 ", " Trips-Inc4 ", " Len-Inc4 ", " Trips-Inc5 ", " Len-Inc5 ",
file=..\@scenario@Outputs\triplength All.rpt
; Print regional trips for HBEW
IF (@p= 1) print form =15.4,list= "HBEW ", " = ", totaltrips, avgtriplength,tottrips1, avgtriplength1, tottrips2, avgtriplength2, tottrips3, avgtriplength3,
tottrips4, avgtriplength4, tottrips5, avgtriplength5,
file=..\@scenario@Outputs\triplength All.rpt, APPEND=T
; Print regional trips for HBS
IF (@p= 2) print form =15.4,list= "HBS ", " = ", totaltrips, avgtriplength,tottrips1, avgtriplength1, tottrips2, avgtriplength2, tottrips3, avgtriplength3,
tottrips4, avgtriplength4, tottrips5, avgtriplength5,
file=..\@scenario@Outputs\triplength All.rpt, APPEND=T
; Print regional trips for HBO
    
```

Validation_DCModel_All.s

```
IF (@p@ = 3) print form =15.4,list= "HEO ", " = ", totaltrips, avgtriplength,tottrips1, avgtriplength1, tottrips2, avgtriplength2, tottrips3, avgtriplength3,
tottrips4, avgtriplength4, tottrips5, avgtriplength5,
file=..\@scenario@Outputs\triplength_All.rpt, APPEND=T
; Print regional trips for NHBW
IF (@p@ = 4) print form =15.4,list= "NHBW", " = ", totaltrips, avgtriplength,
file=..\@scenario@Outputs\triplength_All.rpt, APPEND=T
; Print regional trips for OBO
IF (@p@ = 5) print form =15.4,list= "OBO ", " = ", totaltrips, avgtriplength,
file=..\@scenario@Outputs\triplength_All.rpt, APPEND=T
ENDIF
ENDRUN
ENDLOOP

; copy report files to validation folder
*Copy ..\@scenario@Outputs\triplength_All.rpt ..\@scenario@Validation\DC_triplength_All.rpt
*Copy ..\@scenario@Outputs\District_Flows.csv ..\@scenario@Validation\DC_District_Flows_All.csv
*Copy ..\@scenario@Outputs\River_Flows.csv ..\@scenario@Validation\DC_River_Flows_All.csv
```


Validation_MCMModel.s

```

; Maryland Statewide Travel Demand Model (MSTM)
;
; Script: Mode Choice validation
;
; About:
; This script summarizes mode choice trips by purpose in the model region and is used for calibration only
;
; Description:
; STEP 1: The script summarizes mode choice model trips by trip purpose

; Input Files
; MC_purpose>.trp - mode choice model trip tables by purpose

; Output skims
; MC_Summary.rpt - mode choice trips by purpose

; Authors:
; Amar Sarvepalli - sarvepalli@pbworld.com - 01/25/2011

; Version 1.0
;=====
READ File = '..\stamp.log'

; GET MODE CHOICE SUMMARIES

LOOP p = 1,18 ; Purpose loop

IF (p =1) pur = 'HBW1' , tm = 'PK' , Wrk='Wrk' , purCoeff = 'HBW' , Cgrp = '1'
IF (p =2) pur = 'HBW2' , tm = 'PK' , Wrk='Wrk' , purCoeff = 'HBW' , Cgrp = '1'
IF (p =3) pur = 'HBW3' , tm = 'PK' , Wrk='Wrk' , purCoeff = 'HBW' , Cgrp = '1'
IF (p =4) pur = 'HBW4' , tm = 'PK' , Wrk='Wrk' , purCoeff = 'HBW' , Cgrp = '1'
IF (p =5) pur = 'HBW5' , tm = 'PK' , Wrk='Wrk' , purCoeff = 'HBW' , Cgrp = '1'
IF (p =6) pur = 'HBS1' , tm = 'OP' , Wrk='NonWrk' , purCoeff = 'HBS' , Cgrp = '2'
IF (p =7) pur = 'HBS2' , tm = 'OP' , Wrk='NonWrk' , purCoeff = 'HBS' , Cgrp = '2'
IF (p =8) pur = 'HBS3' , tm = 'OP' , Wrk='NonWrk' , purCoeff = 'HBS' , Cgrp = '2'
IF (p =9) pur = 'HBS4' , tm = 'OP' , Wrk='NonWrk' , purCoeff = 'HBS' , Cgrp = '2'
IF (p =10) pur = 'HBS5' , tm = 'OP' , Wrk='NonWrk' , purCoeff = 'HBS' , Cgrp = '2'
IF (p =11) pur = 'HBO1' , tm = 'OP' , Wrk='NonWrk' , purCoeff = 'HBO' , Cgrp = '2'
IF (p =12) pur = 'HBO2' , tm = 'OP' , Wrk='NonWrk' , purCoeff = 'HBO' , Cgrp = '2'
IF (p =13) pur = 'HBO3' , tm = 'OP' , Wrk='NonWrk' , purCoeff = 'HBO' , Cgrp = '2'
IF (p =14) pur = 'HBO4' , tm = 'OP' , Wrk='NonWrk' , purCoeff = 'HBO' , Cgrp = '2'
IF (p =15) pur = 'HBO5' , tm = 'OP' , Wrk='NonWrk' , purCoeff = 'HBO' , Cgrp = '2'
IF (p =16) pur = 'HBSc' , tm = 'OP' , Wrk='NonWrk' , purCoeff = 'HBSc' , Cgrp = '2'
IF (p =17) pur = 'NHBW' , tm = 'PK' , Wrk='Wrk' , purCoeff = 'NHBW' , Cgrp = '1'
IF (p =18) pur = 'OBO' , tm = 'OP' , Wrk='NonWrk' , purCoeff = 'OBO' , Cgrp = '3'

RUN PGM=MATRIX PRNFILE='..\scenario@Outputs\Mode choice calibration summaries.PRN' MSG='Mode choice calibration summaries'
MATI[1] = ..\scenario@Outputs\MC_pur@.trp
Fillmw MW[1] = MI.1.1(11) ; All tables from purpose HBW INC 1

JLOOP
IF (I<(@lastSMZ@+1)) ; Only the SMZ zones
EDA = EDA + MW[1]
ESR2 = ESR2+ MW[2]
ESR3 = ESR3+ MW[3]
WB = WB + MW[4]
WE = WE + MW[5]
WR = WR + MW[6]
WC = WC + MW[7]
DB = DB + MW[8]
DE = DE + MW[9]
DR = DR + MW[10]
DC = DC + MW[11]

WKTRN = WB+WE+WR+WC
    
```

Validation_MCModel.s

```

DRTRN = DB+DE+DR+DC
ESR    = ESR2+ESR3
TRN    = WKTRN + DRTRN
AUT    = EDA+ESR
TOT    = AUT + TRN
ENDIF
ENDJLOOP

if(I = @lastSMZ@)
    if(@P@=1) print form =10.0, list= 'Purpose ', ' Total ', ' DA ', ' SR2 ', ' SR3+ ', ' WB ', ' WE ', ' WR ', ' WC ', ' DB ', '
DE ', ' DR ', ' DC ',
file=..\@scenario%\Outputs\MCEstimate.rpt
    if(@P@=1) print form =10.0, list= 'HBW-1', TOT, EDA, ESR2, ESR3, WB, WE, WR, WC, DB, DE, DR, DC, file=..\@scenario%\Outputs\MCEstimate.rpt, APPEND=T
    if(@P@=2) print form =10.0, list= 'HBW-2', TOT, EDA, ESR2, ESR3, WB, WE, WR, WC, DB, DE, DR, DC, file=..\@scenario%\Outputs\MCEstimate.rpt, APPEND=T
    if(@P@=3) print form =10.0, list= 'HBW-3', TOT, EDA, ESR2, ESR3, WB, WE, WR, WC, DB, DE, DR, DC, file=..\@scenario%\Outputs\MCEstimate.rpt, APPEND=T
    if(@P@=4) print form =10.0, list= 'HBW-4', TOT, EDA, ESR2, ESR3, WB, WE, WR, WC, DB, DE, DR, DC, file=..\@scenario%\Outputs\MCEstimate.rpt, APPEND=T
    if(@P@=5) print form =10.0, list= 'HBW-5', TOT, EDA, ESR2, ESR3, WB, WE, WR, WC, DB, DE, DR, DC, file=..\@scenario%\Outputs\MCEstimate.rpt, APPEND=T
    if(@P@=6) print form =10.0, list= 'HBS-1', TOT, EDA, ESR2, ESR3, WB, WE, WR, WC, DB, DE, DR, DC, file=..\@scenario%\Outputs\MCEstimate.rpt, APPEND=T
    if(@P@=7) print form =10.0, list= 'HBS-2', TOT, EDA, ESR2, ESR3, WB, WE, WR, WC, DB, DE, DR, DC, file=..\@scenario%\Outputs\MCEstimate.rpt, APPEND=T
    if(@P@=8) print form =10.0, list= 'HBS-3', TOT, EDA, ESR2, ESR3, WB, WE, WR, WC, DB, DE, DR, DC, file=..\@scenario%\Outputs\MCEstimate.rpt, APPEND=T
    if(@P@=9) print form =10.0, list= 'HBS-4', TOT, EDA, ESR2, ESR3, WB, WE, WR, WC, DB, DE, DR, DC, file=..\@scenario%\Outputs\MCEstimate.rpt, APPEND=T
    if(@P@=10) print form =10.0, list= 'HBS-5', TOT, EDA, ESR2, ESR3, WB, WE, WR, WC, DB, DE, DR, DC, file=..\@scenario%\Outputs\MCEstimate.rpt, APPEND=T
    if(@P@=11) print form =10.0, list= 'HBO-1', TOT, EDA, ESR2, ESR3, WB, WE, WR, WC, DB, DE, DR, DC, file=..\@scenario%\Outputs\MCEstimate.rpt, APPEND=T
    if(@P@=12) print form =10.0, list= 'HBO-2', TOT, EDA, ESR2, ESR3, WB, WE, WR, WC, DB, DE, DR, DC, file=..\@scenario%\Outputs\MCEstimate.rpt, APPEND=T
    if(@P@=13) print form =10.0, list= 'HBO-3', TOT, EDA, ESR2, ESR3, WB, WE, WR, WC, DB, DE, DR, DC, file=..\@scenario%\Outputs\MCEstimate.rpt, APPEND=T
    if(@P@=14) print form =10.0, list= 'HBO-4', TOT, EDA, ESR2, ESR3, WB, WE, WR, WC, DB, DE, DR, DC, file=..\@scenario%\Outputs\MCEstimate.rpt, APPEND=T
    if(@P@=15) print form =10.0, list= 'HBO-5', TOT, EDA, ESR2, ESR3, WB, WE, WR, WC, DB, DE, DR, DC, file=..\@scenario%\Outputs\MCEstimate.rpt, APPEND=T
    if(@P@=16) print form =10.0, list= 'HBSc ', TOT, EDA, ESR2, ESR3, WB, WE, WR, WC, DB, DE, DR, DC, file=..\@scenario%\Outputs\MCEstimate.rpt, APPEND=T
    if(@P@=17) print form =10.0, list= 'NHBW ', TOT, EDA, ESR2, ESR3, WB, WE, WR, WC, DB, DE, DR, DC, file=..\@scenario%\Outputs\MCEstimate.rpt, APPEND=T
    if(@P@=18) print form =10.0, list= 'OBO ', TOT, EDA, ESR2, ESR3, WB, WE, WR, WC, DB, DE, DR, DC, file=..\@scenario%\Outputs\MCEstimate.rpt, APPEND=T
endif
ENDRUN
ENDLOOP

*Copy ..\@scenario%\Outputs\MCEstimate.rpt ..\@scenario%\Validation\MC Summary.rpt
    
```

Validation_MCModel_SurveyReg.s

```

; Maryland Statewide Travel Demand Model (MSTM)
;
; Script: Mode Choice validation
;
; About:
; This script summarizes mode choice trips by purpose in the survey region and is used for calibration only
;
; Description:
; STEP 1: The script summarizes mode choice model trips by trip purpose

; Input Files
; MC_purpose>.trp - mode choice model trip tables by purpose

; Output skims
; MC_Summary_SurveyReg - mode choice trips by purpose in the survey region

; Authors:
; Amar Sarvepalli - sarvepalli@pbworld.com - 01/25/2011

; Version 1.0
;=====
READ File = '..\stamp.log'

; GET MODE CHOICE SUMMARIES

LOOP p = 1,18 ; Purpose loop

IF (p =1) pur = 'HBW1' , tm = 'PK' , Wrk='Wrk' , purCoeff = 'HBW' , Cgrp = '1'
IF (p =2) pur = 'HBW2' , tm = 'PK' , Wrk='Wrk' , purCoeff = 'HBW' , Cgrp = '1'
IF (p =3) pur = 'HBW3' , tm = 'PK' , Wrk='Wrk' , purCoeff = 'HBW' , Cgrp = '1'
IF (p =4) pur = 'HBW4' , tm = 'PK' , Wrk='Wrk' , purCoeff = 'HBW' , Cgrp = '1'
IF (p =5) pur = 'HBW5' , tm = 'PK' , Wrk='Wrk' , purCoeff = 'HBW' , Cgrp = '1'
IF (p =6) pur = 'HBS1' , tm = 'OP' , Wrk='NonWrk' , purCoeff = 'HBS' , Cgrp = '2'
IF (p =7) pur = 'HBS2' , tm = 'OP' , Wrk='NonWrk' , purCoeff = 'HBS' , Cgrp = '2'
IF (p =8) pur = 'HBS3' , tm = 'OP' , Wrk='NonWrk' , purCoeff = 'HBS' , Cgrp = '2'
IF (p =9) pur = 'HBS4' , tm = 'OP' , Wrk='NonWrk' , purCoeff = 'HBS' , Cgrp = '2'
IF (p =10) pur = 'HBS5' , tm = 'OP' , Wrk='NonWrk' , purCoeff = 'HBS' , Cgrp = '2'
IF (p =11) pur = 'HBO1' , tm = 'OP' , Wrk='NonWrk' , purCoeff = 'HBO' , Cgrp = '2'
IF (p =12) pur = 'HBO2' , tm = 'OP' , Wrk='NonWrk' , purCoeff = 'HBO' , Cgrp = '2'
IF (p =13) pur = 'HBO3' , tm = 'OP' , Wrk='NonWrk' , purCoeff = 'HBO' , Cgrp = '2'
IF (p =14) pur = 'HBO4' , tm = 'OP' , Wrk='NonWrk' , purCoeff = 'HBO' , Cgrp = '2'
IF (p =15) pur = 'HBO5' , tm = 'OP' , Wrk='NonWrk' , purCoeff = 'HBO' , Cgrp = '2'
IF (p =16) pur = 'HBSc' , tm = 'OP' , Wrk='NonWrk' , purCoeff = 'HBSc' , Cgrp = '2'
IF (p =17) pur = 'NHBW' , tm = 'PK' , Wrk='Wrk' , purCoeff = 'NHBW' , Cgrp = '1'
IF (p =18) pur = 'OBO' , tm = 'OP' , Wrk='NonWrk' , purCoeff = 'OBO' , Cgrp = '3'

RUN PGM=MATRIX PRNFILE='..\@scenario@\Outputs\Mode choice calibration summaries survey.PRN' MSG='Mode choice calibration summaries'
MATI[1] = ..\@scenario@\Outputs\MC_pur@.trp
Fillmw MW[1] = MI.1.1(11) ; All tables from purpose HBW INC 1

JLOOP
IF (I<(@lastSMZ@+1) & I=@SurveyZones@) ; Only the SMZ zones
EDA = EDA + MW[1]
ESR2 = ESR2+ MW[2]
ESR3 = ESR3+ MW[3]
WB = WB + MW[4]
WE = WE + MW[5]
WR = WR + MW[6]
WC = WC + MW[7]
DB = DB + MW[8]
DE = DE + MW[9]
DR = DR + MW[10]
DC = DC + MW[11]

WKTRN = WB+WE+WR+WC
    
```

Validation_MCModel_SurveyReg.s

```

DRTRN = DB+DE+DR+DC
ESR   = ESR2+ESR3
TRN   = WKTRN + DRTRN
AUT   = EDA+ESR
TOT   = AUT + TRN
ENDIF
ENDJLOOP

if(I = @lastSMZ@)
if(@P@=1 ) print form =10.0, list= 'Purpose ', ' Total ', ' DA ', ' SR2 ', ' SR3+ ', ' WB ', ' WE ', ' WR ', ' WC ', ' DB ', '
DE ', ' DR ', ' DC ', file=..\@scenario@\Outputs\MCEstimate_SurveyReg.rpt
if(@P@=1 ) print form =10.0, list= 'HBW-1', TOT, EDA, ESR2, ESR3, WB, WE, WR, WC, DB, DE, DR, DC, file=..\@scenario@\Outputs\MCEstimate_SurveyReg.rpt, APPEND=T
if(@P@=2 ) print form =10.0, list= 'HBW-2', TOT, EDA, ESR2, ESR3, WB, WE, WR, WC, DB, DE, DR, DC, file=..\@scenario@\Outputs\MCEstimate_SurveyReg.rpt, APPEND=T
if(@P@=3 ) print form =10.0, list= 'HBW-3', TOT, EDA, ESR2, ESR3, WB, WE, WR, WC, DB, DE, DR, DC, file=..\@scenario@\Outputs\MCEstimate_SurveyReg.rpt, APPEND=T
if(@P@=4 ) print form =10.0, list= 'HBW-4', TOT, EDA, ESR2, ESR3, WB, WE, WR, WC, DB, DE, DR, DC, file=..\@scenario@\Outputs\MCEstimate_SurveyReg.rpt, APPEND=T
if(@P@=5 ) print form =10.0, list= 'HBW-5', TOT, EDA, ESR2, ESR3, WB, WE, WR, WC, DB, DE, DR, DC, file=..\@scenario@\Outputs\MCEstimate_SurveyReg.rpt, APPEND=T
if(@P@=6 ) print form =10.0, list= 'HBS-1', TOT, EDA, ESR2, ESR3, WB, WE, WR, WC, DB, DE, DR, DC, file=..\@scenario@\Outputs\MCEstimate_SurveyReg.rpt, APPEND=T
if(@P@=7 ) print form =10.0, list= 'HBS-2', TOT, EDA, ESR2, ESR3, WB, WE, WR, WC, DB, DE, DR, DC, file=..\@scenario@\Outputs\MCEstimate_SurveyReg.rpt, APPEND=T
if(@P@=8 ) print form =10.0, list= 'HBS-3', TOT, EDA, ESR2, ESR3, WB, WE, WR, WC, DB, DE, DR, DC, file=..\@scenario@\Outputs\MCEstimate_SurveyReg.rpt, APPEND=T
if(@P@=9 ) print form =10.0, list= 'HBS-4', TOT, EDA, ESR2, ESR3, WB, WE, WR, WC, DB, DE, DR, DC, file=..\@scenario@\Outputs\MCEstimate_SurveyReg.rpt, APPEND=T
if(@P@=10) print form =10.0, list= 'HBS-5', TOT, EDA, ESR2, ESR3, WB, WE, WR, WC, DB, DE, DR, DC, file=..\@scenario@\Outputs\MCEstimate_SurveyReg.rpt, APPEND=T
if(@P@=11) print form =10.0, list= 'HBO-1', TOT, EDA, ESR2, ESR3, WB, WE, WR, WC, DB, DE, DR, DC, file=..\@scenario@\Outputs\MCEstimate_SurveyReg.rpt, APPEND=T
if(@P@=12) print form =10.0, list= 'HBO-2', TOT, EDA, ESR2, ESR3, WB, WE, WR, WC, DB, DE, DR, DC, file=..\@scenario@\Outputs\MCEstimate_SurveyReg.rpt, APPEND=T
if(@P@=13) print form =10.0, list= 'HBO-3', TOT, EDA, ESR2, ESR3, WB, WE, WR, WC, DB, DE, DR, DC, file=..\@scenario@\Outputs\MCEstimate_SurveyReg.rpt, APPEND=T
if(@P@=14) print form =10.0, list= 'HBO-4', TOT, EDA, ESR2, ESR3, WB, WE, WR, WC, DB, DE, DR, DC, file=..\@scenario@\Outputs\MCEstimate_SurveyReg.rpt, APPEND=T
if(@P@=15) print form =10.0, list= 'HBO-5', TOT, EDA, ESR2, ESR3, WB, WE, WR, WC, DB, DE, DR, DC, file=..\@scenario@\Outputs\MCEstimate_SurveyReg.rpt, APPEND=T
if(@P@=16) print form =10.0, list= 'HBSc ', TOT, EDA, ESR2, ESR3, WB, WE, WR, WC, DB, DE, DR, DC, file=..\@scenario@\Outputs\MCEstimate_SurveyReg.rpt, APPEND=T
if(@P@=17) print form =10.0, list= 'NHBW ', TOT, EDA, ESR2, ESR3, WB, WE, WR, WC, DB, DE, DR, DC, file=..\@scenario@\Outputs\MCEstimate_SurveyReg.rpt, APPEND=T
if(@P@=18) print form =10.0, list= 'OBO ', TOT, EDA, ESR2, ESR3, WB, WE, WR, WC, DB, DE, DR, DC, file=..\@scenario@\Outputs\MCEstimate_SurveyReg.rpt, APPEND=T
endif
ENDRUN
ENDLOOP

*Copy ..\@scenario@\Outputs\MCEstimate_SurveyReg.rpt ..\@scenario@\validation\MC_Summary_SurveyReg.rpt
    
```


Validation_TOD.s

```

;      avg      purp
r = '3.861 1 ',
    '3.861 2 ',
    '3.861 3 ',
    '3.861 4 ',
    '3.861 5 ',
    '3.626 6 ',
    '3.626 7 ',
    '3.626 8 ',
    '3.626 9 ',
    '3.626 10',
    '3.671 11',
    '3.671 12',
    '3.671 13',
    '3.671 14',
    '3.671 15',
    '3.672 16',
    '3.668 17',
    '3.663 18'

JLOOP
; AM peak SOV, HOV2 and HOV3+ matrices
MW[1] = 0.5 * (@PA_AM@ * MI.1.1 + @AP_AM@ * MI.1.1.T )
MW[2] = 0.5 * (0.5 * (@PA_AM@ * MI.1.2 + @AP_AM@ * MI.1.2.T) )
MW[3] = 0.5 * ((1.00/avg3(@p@)) * (@PA_AM@ * MI.1.3 + @AP_AM@ * MI.1.3.T) )

; MD peak SOV, HOV2 and HOV3+ matrices
MW[6] = 0.5 * (@PA_MD@ * MI.1.1 + @AP_MD@ * MI.1.1.T )
MW[7] = 0.5 * (0.5 * (@PA_MD@ * MI.1.2 + @AP_MD@ * MI.1.2.T) )
MW[8] = 0.5 * ((1.00/avg3(@p@)) * (@PA_MD@ * MI.1.3 + @AP_MD@ * MI.1.3.T) )

; PM peak SOV, HOV2 and HOV3+ matrices
MW[11] = 0.5 * (@PA_PM@ * MI.1.1 + @AP_PM@ * MI.1.1.T )
MW[12] = 0.5 * (0.5 * (@PA_PM@ * MI.1.2 + @AP_PM@ * MI.1.2.T) )
MW[13] = 0.5 * ((1.00/avg3(@p@)) * (@PA_PM@ * MI.1.3 + @AP_PM@ * MI.1.3.T))

; NT peak SOV, HOV2 and HOV3+ matrices
MW[16] = 0.5 * (@PA_NT@ * MI.1.1 + @AP_NT@ * MI.1.1.T )
MW[17] = 0.5 * (0.5 * (@PA_NT@ * MI.1.2 + @AP_NT@ * MI.1.2.T) )
MW[18] = 0.5 * ((1.00/avg3(@p@)) * (@PA_NT@ * MI.1.3 + @AP_NT@ * MI.1.3.T))

ENDJLOOP
READ FILE = ..\scripts\Validation_TOD(trips).s
ENDRUN
ENDLOOP

*COPY ..\@scenario@\Outputs\RegTrpsSummary.CSV ..\@scenario@\Validation\RegTrpsSummary.CSV
*COPY ..\@scenario@\Outputs\VMT_VHT_byCty.csv ..\@scenario@\Validation\VMT_VHT_byCty.csv
*COPY ..\@scenario@\Outputs\VMT_BySWFT.CSV ..\@scenario@\Validation\VMT_BySWFT.CSV
    
```


Validation_TOD-Survey.s

```

;      avg      purp
r = '3.861 1 ',
    '3.861 2 ',
    '3.861 3 ',
    '3.861 4 ',
    '3.861 5 ',
    '3.626 6 ',
    '3.626 7 ',
    '3.626 8 ',
    '3.626 9 ',
    '3.626 10',
    '3.671 11',
    '3.671 12',
    '3.671 13',
    '3.671 14',
    '3.671 15',
    '3.672 16',
    '3.668 17',
    '3.663 18'

JLOOP
IF(I == @SurveyZones@ & J == @SurveyZones@)
; AM peak SOV, HOV2 and HOV3+ matrices
MW[1] = 0.5 * (@PA_AM@ * MI.1.1 + @AP_AM@ * MI.1.1.T )
MW[2] = 0.5 * (0.5 * (@PA_AM@ * MI.1.2 + @AP_AM@ * MI.1.2.T) )
MW[3] = 0.5 * ((1.00/avg3(@p@)) * (@PA_AM@ * MI.1.3 + @AP_AM@ * MI.1.3.T) )

; MD peak SOV, HOV2 and HOV3+ matrices
MW[6] = 0.5 * (@PA_MD@ * MI.1.1 + @AP_MD@ * MI.1.1.T )
MW[7] = 0.5 * (0.5 * (@PA_MD@ * MI.1.2 + @AP_MD@ * MI.1.2.T) )
MW[8] = 0.5 * ((1.00/avg3(@p@)) * (@PA_MD@ * MI.1.3 + @AP_MD@ * MI.1.3.T) )

; PM peak SOV, HOV2 and HOV3+ matrices
MW[11] = 0.5 * (@PA_PM@ * MI.1.1 + @AP_PM@ * MI.1.1.T )
MW[12] = 0.5 * (0.5 * (@PA_PM@ * MI.1.2 + @AP_PM@ * MI.1.2.T) )
MW[13] = 0.5 * ((1.00/avg3(@p@)) * (@PA_PM@ * MI.1.3 + @AP_PM@ * MI.1.3.T) )

; NT peak SOV, HOV2 and HOV3+ matrices
MW[16] = 0.5 * (@PA_NT@ * MI.1.1 + @AP_NT@ * MI.1.1.T )
MW[17] = 0.5 * (0.5 * (@PA_NT@ * MI.1.2 + @AP_NT@ * MI.1.2.T) )
MW[18] = 0.5 * ((1.00/avg3(@p@)) * (@PA_NT@ * MI.1.3 + @AP_NT@ * MI.1.3.T) )
ENDIF
ENDJLOOP
READ FILE = ..\scripts\Validation_TOD(trips)_SurveyRegion.s
ENDRUN
ENDLOOP
    
```


Validation_TOD(trips).s

```

; Maryland Statewide Travel Demand Model (MSTM)
;
; Script: Time of day validation
;
; About:
; This is just a code block script and is called from Validation_TOD.s

; Description:
; This script is not run as a standalone one rather called /read during the TG to write out some summaries
; Used only for validation purposes

; Authors:
; Amar Sarvepalli - sarvepalli@pbworld.com - 02/22/2011

; Version 1.0

;=====
READ File = '..\stamp.log'

; TOD Validation
Zones = @lastSMZ@

PRINTO[1]= ..\@scenario@\Validation\TOD_Summary.CSV, APPEND = T
JLOOP
IF (I=ZONES & J = ZONES)
  if (@p@=1) PRINT PRINTO=1, CSV=T, LIST= 'MODE','-----Drive Alone-----',' ',' ',' ','-----HOV2-----',' ',' ',' ','-----HOV3+-----',' ',' ',' ','-----
-TOTAL-----'
  if (@p@=1) PRINT PRINTO=1, CSV=T, LIST= 'Purpose','AM', 'MD', 'PM', 'NT', 'AM', 'MD', 'PM', 'NT', 'AM', 'MD', 'PM', 'NT', 'AM', 'MD', 'PM', 'NT'
  if (@p@=1 ) PRINT PRINTO=1, CSV=T, LIST= 'HBW1', DA_AM, DA_MD, DA_PM, DA_NT, HOV2_AM, HOV2_MD, HOV2_PM, HOV2_NT, HOV3_AM, HOV3_MD, HOV3_PM, HOV3_NT, TOT_AM, TOT_MD, TOT_PM,
TOT_NT
  if (@p@=2) PRINT PRINTO=1, CSV=T, LIST= 'HBW2', DA_AM, DA_MD, DA_PM, DA_NT, HOV2_AM, HOV2_MD, HOV2_PM, HOV2_NT, HOV3_AM, HOV3_MD, HOV3_PM, HOV3_NT, TOT_AM, TOT_MD, TOT_PM,
TOT_NT
  if (@p@=3) PRINT PRINTO=1, CSV=T, LIST= 'HBW3', DA_AM, DA_MD, DA_PM, DA_NT, HOV2_AM, HOV2_MD, HOV2_PM, HOV2_NT, HOV3_AM, HOV3_MD, HOV3_PM, HOV3_NT, TOT_AM, TOT_MD, TOT_PM,
TOT_NT
  if (@p@=4 ) PRINT PRINTO=1, CSV=T, LIST= 'HBW4', DA_AM, DA_MD, DA_PM, DA_NT, HOV2_AM, HOV2_MD, HOV2_PM, HOV2_NT, HOV3_AM, HOV3_MD, HOV3_PM, HOV3_NT, TOT_AM, TOT_MD, TOT_PM,
TOT_NT
  if (@p@=5) PRINT PRINTO=1, CSV=T, LIST= 'HBW5', DA_AM, DA_MD, DA_PM, DA_NT, HOV2_AM, HOV2_MD, HOV2_PM, HOV2_NT, HOV3_AM, HOV3_MD, HOV3_PM, HOV3_NT, TOT_AM, TOT_MD, TOT_PM,
TOT_NT
  if (@p@=6) PRINT PRINTO=1, CSV=T, LIST= 'HBS1', DA_AM, DA_MD, DA_PM, DA_NT, HOV2_AM, HOV2_MD, HOV2_PM, HOV2_NT, HOV3_AM, HOV3_MD, HOV3_PM, HOV3_NT, TOT_AM, TOT_MD, TOT_PM,
TOT_NT
  if (@p@=7) PRINT PRINTO=1, CSV=T, LIST= 'HBS2', DA_AM, DA_MD, DA_PM, DA_NT, HOV2_AM, HOV2_MD, HOV2_PM, HOV2_NT, HOV3_AM, HOV3_MD, HOV3_PM, HOV3_NT, TOT_AM, TOT_MD, TOT_PM,
TOT_NT
  if (@p@=8 ) PRINT PRINTO=1, CSV=T, LIST= 'HBS3', DA_AM, DA_MD, DA_PM, DA_NT, HOV2_AM, HOV2_MD, HOV2_PM, HOV2_NT, HOV3_AM, HOV3_MD, HOV3_PM, HOV3_NT, TOT_AM, TOT_MD, TOT_PM,
TOT_NT
  if (@p@=9) PRINT PRINTO=1, CSV=T, LIST= 'HBS4', DA_AM, DA_MD, DA_PM, DA_NT, HOV2_AM, HOV2_MD, HOV2_PM, HOV2_NT, HOV3_AM, HOV3_MD, HOV3_PM, HOV3_NT, TOT_AM, TOT_MD, TOT_PM,
TOT_NT
  if (@p@=10) PRINT PRINTO=1, CSV=T, LIST= 'HBS5', DA_AM, DA_MD, DA_PM, DA_NT, HOV2_AM, HOV2_MD, HOV2_PM, HOV2_NT, HOV3_AM, HOV3_MD, HOV3_PM, HOV3_NT, TOT_AM, TOT_MD, TOT_PM,
TOT_NT
  if (@p@=11) PRINT PRINTO=1, CSV=T, LIST= 'HBO1', DA_AM, DA_MD, DA_PM, DA_NT, HOV2_AM, HOV2_MD, HOV2_PM, HOV2_NT, HOV3_AM, HOV3_MD, HOV3_PM, HOV3_NT, TOT_AM, TOT_MD, TOT_PM,
TOT_NT
  if (@p@=12) PRINT PRINTO=1, CSV=T, LIST= 'HBO2', DA_AM, DA_MD, DA_PM, DA_NT, HOV2_AM, HOV2_MD, HOV2_PM, HOV2_NT, HOV3_AM, HOV3_MD, HOV3_PM, HOV3_NT, TOT_AM, TOT_MD, TOT_PM,
TOT_NT
  if (@p@=13) PRINT PRINTO=1, CSV=T, LIST= 'HBO3', DA_AM, DA_MD, DA_PM, DA_NT, HOV2_AM, HOV2_MD, HOV2_PM, HOV2_NT, HOV3_AM, HOV3_MD, HOV3_PM, HOV3_NT, TOT_AM, TOT_MD, TOT_PM,
TOT_NT
  if (@p@=14) PRINT PRINTO=1, CSV=T, LIST= 'HBO4', DA_AM, DA_MD, DA_PM, DA_NT, HOV2_AM, HOV2_MD, HOV2_PM, HOV2_NT, HOV3_AM, HOV3_MD, HOV3_PM, HOV3_NT, TOT_AM, TOT_MD, TOT_PM,
TOT_NT
  if (@p@=15) PRINT PRINTO=1, CSV=T, LIST= 'HBO5', DA_AM, DA_MD, DA_PM, DA_NT, HOV2_AM, HOV2_MD, HOV2_PM, HOV2_NT, HOV3_AM, HOV3_MD, HOV3_PM, HOV3_NT, TOT_AM, TOT_MD, TOT_PM,
TOT_NT
  if (@p@=16) PRINT PRINTO=1, CSV=T, LIST= 'HBSc', DA_AM, DA_MD, DA_PM, DA_NT, HOV2_AM, HOV2_MD, HOV2_PM, HOV2_NT, HOV3_AM, HOV3_MD, HOV3_PM, HOV3_NT, TOT_AM, TOT_MD, TOT_PM,
TOT_NT
  if (@p@=17) PRINT PRINTO=1, CSV=T, LIST= 'NHBW', DA_AM, DA_MD, DA_PM, DA_NT, HOV2_AM, HOV2_MD, HOV2_PM, HOV2_NT, HOV3_AM, HOV3_MD, HOV3_PM, HOV3_NT, TOT_AM, TOT_MD, TOT_PM,
TOT_NT
  if (@p@=18) PRINT PRINTO=1, CSV=T, LIST= 'OBO ', DA_AM, DA_MD, DA_PM, DA_NT, HOV2_AM, HOV2_MD, HOV2_PM, HOV2_NT, HOV3_AM, HOV3_MD, HOV3_PM, HOV3_NT, TOT_AM, TOT_MD, TOT_PM,
TOT_NT
ENDIF
    
```

Validation_TOD(trips).s

```
ENDJLOOP
; AM 1-3
; MD 6-8
; PM 11-13
; NT 16-18

; Drive alone
DA_AM      = ROWSUM(1)  + DA_AM
DA_MD      = ROWSUM(6)  + DA_MD
DA_PM      = ROWSUM(11) + DA_PM
DA_NT      = ROWSUM(16) + DA_NT

; HOV2
HOV2_AM    = ROWSUM(2)  + HOV2_AM
HOV2_MD    = ROWSUM(7)  + HOV2_MD
HOV2_PM    = ROWSUM(12) + HOV2_PM
HOV2_NT    = ROWSUM(17) + HOV2_NT

; Drive alone
HOV3_AM    = ROWSUM(3)  + HOV3_AM
HOV3_MD    = ROWSUM(8)  + HOV3_MD
HOV3_PM    = ROWSUM(13) + HOV3_PM
HOV3_NT    = ROWSUM(18) + HOV3_NT

; Total alone
TOT_AM     = ROWSUM(1)  + ROWSUM(2)  + ROWSUM(3)  + TOT_AM
TOT_MD     = ROWSUM(6)  + ROWSUM(7)  + ROWSUM(8)  + TOT_MD
TOT_PM     = ROWSUM(11) + ROWSUM(12) + ROWSUM(13) + TOT_PM
TOT_NT     = ROWSUM(16) + ROWSUM(17) + ROWSUM(18) + TOT_NT
```

Validation_TOD(trips)_SurveyReg.s

```

; Maryland Statewide Travel Demand Model (MSTM)
;
; Script: Time of day validation
;
; About:
; This is just a code block script and is called from Validation_TOD-Survey.s

; Description:
; This script is not run as a standalone one rather called /read during the TG to write out some summaries
; Used only for validation purposes

; Authors:
; Amar Sarvepalli - sarvepalli@pbworld.com - 02/22/2011

; Version 1.0

;=====

; TOD Validation
Zones = @lastSMZ@ ; Last Survey Zone

READ File = '..\stamp.log'

PRINTO[1]= ..\@scenario@\Validation\TOD_Summary_SurveyRegion.CSV, APPEND = T
JLOOP
IF (I=ZONES & J = ZONES)
    if (@p@=1) PRINT PRINTO=1, CSV=T, LIST= 'MODE','-----Drive Alone-----',' ',' ','-----HOV2-----',' ',' ','-----HOV3+-----',' ',' ','-----
-TOTAL-----'
    if (@p@=1) PRINT PRINTO=1, CSV=T, LIST= 'Purpose', 'AM', 'MD', 'PM', 'NT', 'AM', 'MD', 'PM', 'NT', 'AM', 'MD', 'PM', 'NT', 'AM', 'MD', 'PM', 'NT', 'AM', 'MD', 'PM', 'NT'
    if (@p@=1) PRINT PRINTO=1, CSV=T, LIST= 'HBW1', DA_AM, DA_MD, DA_PM, DA_NT, HOV2_AM, HOV2_MD, HOV2_PM, HOV2_NT, HOV3_AM, HOV3_MD, HOV3_PM, HOV3_NT, TOT_AM, TOT_MD, TOT_PM,
TOT_NT
    if (@p@=2) PRINT PRINTO=1, CSV=T, LIST= 'HBW2', DA_AM, DA_MD, DA_PM, DA_NT, HOV2_AM, HOV2_MD, HOV2_PM, HOV2_NT, HOV3_AM, HOV3_MD, HOV3_PM, HOV3_NT, TOT_AM, TOT_MD, TOT_PM,
TOT_NT
    if (@p@=3) PRINT PRINTO=1, CSV=T, LIST= 'HBW3', DA_AM, DA_MD, DA_PM, DA_NT, HOV2_AM, HOV2_MD, HOV2_PM, HOV2_NT, HOV3_AM, HOV3_MD, HOV3_PM, HOV3_NT, TOT_AM, TOT_MD, TOT_PM,
TOT_NT
    if (@p@=4) PRINT PRINTO=1, CSV=T, LIST= 'HBW4', DA_AM, DA_MD, DA_PM, DA_NT, HOV2_AM, HOV2_MD, HOV2_PM, HOV2_NT, HOV3_AM, HOV3_MD, HOV3_PM, HOV3_NT, TOT_AM, TOT_MD, TOT_PM,
TOT_NT
    if (@p@=5) PRINT PRINTO=1, CSV=T, LIST= 'HBW5', DA_AM, DA_MD, DA_PM, DA_NT, HOV2_AM, HOV2_MD, HOV2_PM, HOV2_NT, HOV3_AM, HOV3_MD, HOV3_PM, HOV3_NT, TOT_AM, TOT_MD, TOT_PM,
TOT_NT
    if (@p@=6) PRINT PRINTO=1, CSV=T, LIST= 'HBS1', DA_AM, DA_MD, DA_PM, DA_NT, HOV2_AM, HOV2_MD, HOV2_PM, HOV2_NT, HOV3_AM, HOV3_MD, HOV3_PM, HOV3_NT, TOT_AM, TOT_MD, TOT_PM,
TOT_NT
    if (@p@=7) PRINT PRINTO=1, CSV=T, LIST= 'HBS2', DA_AM, DA_MD, DA_PM, DA_NT, HOV2_AM, HOV2_MD, HOV2_PM, HOV2_NT, HOV3_AM, HOV3_MD, HOV3_PM, HOV3_NT, TOT_AM, TOT_MD, TOT_PM,
TOT_NT
    if (@p@=8) PRINT PRINTO=1, CSV=T, LIST= 'HBS3', DA_AM, DA_MD, DA_PM, DA_NT, HOV2_AM, HOV2_MD, HOV2_PM, HOV2_NT, HOV3_AM, HOV3_MD, HOV3_PM, HOV3_NT, TOT_AM, TOT_MD, TOT_PM,
TOT_NT
    if (@p@=9) PRINT PRINTO=1, CSV=T, LIST= 'HBS4', DA_AM, DA_MD, DA_PM, DA_NT, HOV2_AM, HOV2_MD, HOV2_PM, HOV2_NT, HOV3_AM, HOV3_MD, HOV3_PM, HOV3_NT, TOT_AM, TOT_MD, TOT_PM,
TOT_NT
    if (@p@=10) PRINT PRINTO=1, CSV=T, LIST= 'HBS5', DA_AM, DA_MD, DA_PM, DA_NT, HOV2_AM, HOV2_MD, HOV2_PM, HOV2_NT, HOV3_AM, HOV3_MD, HOV3_PM, HOV3_NT, TOT_AM, TOT_MD, TOT_PM,
TOT_NT
    if (@p@=11) PRINT PRINTO=1, CSV=T, LIST= 'HBO1', DA_AM, DA_MD, DA_PM, DA_NT, HOV2_AM, HOV2_MD, HOV2_PM, HOV2_NT, HOV3_AM, HOV3_MD, HOV3_PM, HOV3_NT, TOT_AM, TOT_MD, TOT_PM,
TOT_NT
    if (@p@=12) PRINT PRINTO=1, CSV=T, LIST= 'HBO2', DA_AM, DA_MD, DA_PM, DA_NT, HOV2_AM, HOV2_MD, HOV2_PM, HOV2_NT, HOV3_AM, HOV3_MD, HOV3_PM, HOV3_NT, TOT_AM, TOT_MD, TOT_PM,
TOT_NT
    if (@p@=13) PRINT PRINTO=1, CSV=T, LIST= 'HBO3', DA_AM, DA_MD, DA_PM, DA_NT, HOV2_AM, HOV2_MD, HOV2_PM, HOV2_NT, HOV3_AM, HOV3_MD, HOV3_PM, HOV3_NT, TOT_AM, TOT_MD, TOT_PM,
TOT_NT
    if (@p@=14) PRINT PRINTO=1, CSV=T, LIST= 'HBO4', DA_AM, DA_MD, DA_PM, DA_NT, HOV2_AM, HOV2_MD, HOV2_PM, HOV2_NT, HOV3_AM, HOV3_MD, HOV3_PM, HOV3_NT, TOT_AM, TOT_MD, TOT_PM,
TOT_NT
    if (@p@=15) PRINT PRINTO=1, CSV=T, LIST= 'HBO5', DA_AM, DA_MD, DA_PM, DA_NT, HOV2_AM, HOV2_MD, HOV2_PM, HOV2_NT, HOV3_AM, HOV3_MD, HOV3_PM, HOV3_NT, TOT_AM, TOT_MD, TOT_PM,
TOT_NT
    if (@p@=16) PRINT PRINTO=1, CSV=T, LIST= 'HBSc', DA_AM, DA_MD, DA_PM, DA_NT, HOV2_AM, HOV2_MD, HOV2_PM, HOV2_NT, HOV3_AM, HOV3_MD, HOV3_PM, HOV3_NT, TOT_AM, TOT_MD, TOT_PM,
TOT_NT
    if (@p@=17) PRINT PRINTO=1, CSV=T, LIST= 'NHBW', DA_AM, DA_MD, DA_PM, DA_NT, HOV2_AM, HOV2_MD, HOV2_PM, HOV2_NT, HOV3_AM, HOV3_MD, HOV3_PM, HOV3_NT, TOT_AM, TOT_MD, TOT_PM,
TOT_NT
    if (@p@=18) PRINT PRINTO=1, CSV=T, LIST= 'OBO ', DA_AM, DA_MD, DA_PM, DA_NT, HOV2_AM, HOV2_MD, HOV2_PM, HOV2_NT, HOV3_AM, HOV3_MD, HOV3_PM, HOV3_NT, TOT_AM, TOT_MD, TOT_PM,
TOT_NT
    
```

Validation_TOD(trips)_SurveyReg.s

```
ENDIF
ENDJLOOP
; AM 1-3
; MD 6-8
; PM 11-13
; NT 16-18

; Drive alone
DA_AM = ROWSUM(1) + DA_AM
DA_MD = ROWSUM(6) + DA_MD
DA_PM = ROWSUM(11) + DA_PM
DA_NT = ROWSUM(16) + DA_NT

; HOV2
HOV2_AM = ROWSUM(2) + HOV2_AM
HOV2_MD = ROWSUM(7) + HOV2_MD
HOV2_PM = ROWSUM(12) + HOV2_PM
HOV2_NT = ROWSUM(17) + HOV2_NT

; Drive alone
HOV3_AM = ROWSUM(3) + HOV3_AM
HOV3_MD = ROWSUM(8) + HOV3_MD
HOV3_PM = ROWSUM(13) + HOV3_PM
HOV3_NT = ROWSUM(18) + HOV3_NT

; Total alone
TOT_AM = ROWSUM(1) + ROWSUM(2) + ROWSUM(3) + TOT_AM
TOT_MD = ROWSUM(6) + ROWSUM(7) + ROWSUM(8) + TOT_MD
TOT_PM = ROWSUM(11) + ROWSUM(12) + ROWSUM(13) + TOT_PM
TOT_NT = ROWSUM(16) + ROWSUM(17) + ROWSUM(18) + TOT_NT
```

Nettoshape.s

```
; Do not change filenames or add or remove FILEI/FILEO statements using an editor. Use Cube/Application Manager.
READ File = '..\stamp.log'

RUN PGM=NETWORK PRNFILE=NETCLEAN.PRN MSG='Clean Final Network'
FILEI LINKI[1] = ..\@scenario@\Outputs\MSTM_Veh_Dly.net

FILEO NETO = ..\@scenario@\Outputs\MSTM_Veh_Dly_Final.net,
EXCLUDE = JOIN_COUNT, TARGET_FID, AREATYPE_O, YEAR, SMZ_OLD, AMRT, OPRT, PKCAP, OPCAP, TOLLEDRO_A, TOLLOP_OLD, TOLLPK_OLD, SPDCLASS, AVGCAR24, AVGTRK24, URBAN, FIPS_JUR,
NEW_LINK, MODI_BMC, MODI_COG, SPDP, FFSPEED, AMCAP, CAPCLASS, CONGTIME, TOLLEDROAD, TOLLPK, TOLLOP, CENT, MCITY, TOLLAREA, TOLLAREAPK, TOLLAREAOP, COMVEH, MEDHDT, HVYHDT,
REGTRCKS, REG_AUTOS, TOTAL_VOL, ASGNCSPP, INC1VEH, INC2VEH, INC3VEH, INC4VEH, INC5VEH

ENDRUN

RUN PGM=NETWORK PRNFILE=NETTOSHAPE.PRN MSG='Convert Net to Shape'
FILEI LINKI[1] = ..\@scenario@\Outputs\MSTM_Veh_Dly_Final.net
;FILEO NETO = ..\@scenario@\Exports\Networks.mdb\MSTM_Veh_Dly_Final
FILEO LINKO= ..\@scenario@\Exports\@scenario@_Link.shp FORMAT=SHP
FILEO NODEO= ..\@scenario@\Exports\@scenario@_Node.shp FORMAT=SHP

ENDRUN
```

Maryland_Summary.s

```
; Maryland Statewide Travel Demand Model (MSTM)
; Script: Model Summary
; Mark Radovic mradovic@sha.state.md.us
;=====
;Set Parameters:

READ File = '..\stamp.log'

MDzones      = 1179; Maryland only SMZs
RowSize      = 54 ; Number of Rows in the Table

;-----
; VEHICLE TRIP TABLE CONSOLIDATION
;
; MSTM multi-class assignment assigns 18 trip tables for 4 different time periods
; These trips are never summarized, so this initial step summarizes them and writes
; them out to matrices. These are then read in later on.
;
; Given the number of matrices and calculations, the procedure had to be broken up
; into smaller steps. Most of the trip table that are written out are deleted
; at the end of the script
;-----
RUN PGM=MATRIX
zones=@MDzones@ ; Maryland ONLY
zones=@lastSMZ@ ; Halo Region

;SUMMARIZE ALL VEHICLE TRIPS (ALL Incomes, ALL Purposes, ALL Occupancies)
; 3 tables in each (SOV, HOV2, HOV3)
MATI[1] = ..\@scenario@\Outputs\Veh_HBW1_AM.trp
MATI[2] = ..\@scenario@\Outputs\Veh_HBW2_AM.trp
MATI[3] = ..\@scenario@\Outputs\Veh_HBW3_AM.trp
MATI[4] = ..\@scenario@\Outputs\Veh_HBW4_AM.trp
MATI[5] = ..\@scenario@\Outputs\Veh_HBW5_AM.trp

MATI[6] = ..\@scenario@\Outputs\Veh_HBS1_AM.trp
MATI[7] = ..\@scenario@\Outputs\Veh_HBS2_AM.trp
MATI[8] = ..\@scenario@\Outputs\Veh_HBS3_AM.trp
MATI[9] = ..\@scenario@\Outputs\Veh_HBS4_AM.trp
MATI[10] = ..\@scenario@\Outputs\Veh_HBS5_AM.trp

MATI[11] = ..\@scenario@\Outputs\Veh_HBO1_AM.trp
MATI[12] = ..\@scenario@\Outputs\Veh_HBO2_AM.trp
MATI[13] = ..\@scenario@\Outputs\Veh_HBO3_AM.trp
MATI[14] = ..\@scenario@\Outputs\Veh_HBO4_AM.trp
MATI[15] = ..\@scenario@\Outputs\Veh_HBO5_AM.trp

MATI[16] = ..\@scenario@\Outputs\Veh_HBSc_AM.trp
MATI[17] = ..\@scenario@\Outputs\Veh_NHBW_AM.trp
MATI[18] = ..\@scenario@\Outputs\Veh_OBO_AM.trp

; 5 tables (commercial, Medium Trucks, Heavy trucks, Regional Trucks, Regional Autos)
MATI[19] = ..\@scenario@\Outputs\Veh_Regional_AM.TRP

MW[20] = MI.1.1 + MI.2.1 + MI.3.1 + MI.4.1 + MI.5.1 + MI.6.1 + MI.7.1 + MI.8.1 + MI.9.1 + MI.10.1 + MI.11.1 + MI.12.1 + MI.13.1 + MI.14.1 + MI.15.1 + MI.16.1 + MI.17.1 +
MI.18.1 ; ALL AM SOVS
MW[21] = MI.1.2 + MI.2.2 + MI.3.2 + MI.4.2 + MI.5.2 + MI.6.2 + MI.7.2 + MI.8.2 + MI.9.2 + MI.10.2 + MI.11.2 + MI.12.2 + MI.13.2 + MI.14.2 + MI.15.2 + MI.16.2 + MI.17.2 +
MI.18.2 ; ALL AM HOV2
MW[22] = MI.1.3 + MI.2.3 + MI.3.3 + MI.4.3 + MI.5.3 + MI.6.3 + MI.7.3 + MI.8.3 + MI.9.3 + MI.10.3 + MI.11.3 + MI.12.3 + MI.13.3 + MI.14.3 + MI.15.3 + MI.16.3 + MI.17.3 +
MI.18.3 ; ALL AM HOV3
MW[23] = MI.19.1 ; ALL AM ComVehs
MW[24] = MI.19.2 ; ALL AM Med. Trks
MW[25] = MI.19.3 ; ALL AM Hvy Trks
MW[26] = MI.19.4 ; ALL AM Reg. Trks
MW[27] = MI.19.5 ; ALL AM Reg. Autos & EEs
```

Maryland_Summary.s

```

MW[28] = MW[20] + MW[21] + MW[22] + MW[23] + MW[27] ; ALL Autos
MW[29] = MW[24] + MW[25] + MW[26] ; ALL Trucks
MW[30] = MW[28] + MW[29] ; ALL Vehicles

FILEO MATO[1] = "..\@scenario@Outputs\AM_SOV.TRP" ,MO=20, NAME = AM_SOV
FILEO MATO[2] = "..\@scenario@Outputs\AM_HOV2.TRP" ,MO=21, NAME = AM_HOV2
FILEO MATO[3] = "..\@scenario@Outputs\AM_HOV3.TRP" ,MO=22, NAME = AM_HOV3
FILEO MATO[4] = "..\@scenario@Outputs\AM_ComVeh.TRP" ,MO=23, NAME = AM_ComVeh
FILEO MATO[5] = "..\@scenario@Outputs\AM_MedTrk.TRP" ,MO=24, NAME = AM_MedTrk
FILEO MATO[6] = "..\@scenario@Outputs\AM_HvyTrk.TRP" ,MO=25, NAME = AM_HvyTrk
FILEO MATO[7] = "..\@scenario@Outputs\AM_RegTrk.TRP" ,MO=26, NAME = AM_RegTrk
FILEO MATO[8] = "..\@scenario@Outputs\AM_RegAuto.TRP" ,MO=27, NAME = AM_RegAuto
FILEO MATO[9] = "..\@scenario@Outputs\AM_TotAutos.TRP" ,MO=28, NAME = AM_TotAutos
FILEO MATO[10] = "..\@scenario@Outputs\AM_TotTrks.TRP" ,MO=29, NAME = AM_TotTrks
FILEO MATO[11] = "..\@scenario@Outputs\AM_TotVehs.TRP" ,MO=30, NAME = AM_TotVehs

ENDRUN

;
; === MD =====
RUN PGM=MATRIX
zones=@MDzones@ ; Maryland ONLY

;SUMMARIZE ALL VEHICLE TRIPS (ALL Incomes, ALL Purposes, ALL Occupancies)
; 3 tables in each (SOV, HOV2, HOV3)
MATI[1] = ..\@scenario@Outputs\Veh_HBW1_MD.trp
MATI[2] = ..\@scenario@Outputs\Veh_HBW2_MD.trp
MATI[3] = ..\@scenario@Outputs\Veh_HBW3_MD.trp
MATI[4] = ..\@scenario@Outputs\Veh_HBW4_MD.trp
MATI[5] = ..\@scenario@Outputs\Veh_HBW5_MD.trp

MATI[6] = ..\@scenario@Outputs\Veh_HBS1_MD.trp
MATI[7] = ..\@scenario@Outputs\Veh_HBS2_MD.trp
MATI[8] = ..\@scenario@Outputs\Veh_HBS3_MD.trp
MATI[9] = ..\@scenario@Outputs\Veh_HBS4_MD.trp
MATI[10] = ..\@scenario@Outputs\Veh_HBS5_MD.trp

MATI[11] = ..\@scenario@Outputs\Veh_HBO1_MD.trp
MATI[12] = ..\@scenario@Outputs\Veh_HBO2_MD.trp
MATI[13] = ..\@scenario@Outputs\Veh_HBO3_MD.trp
MATI[14] = ..\@scenario@Outputs\Veh_HBO4_MD.trp
MATI[15] = ..\@scenario@Outputs\Veh_HBO5_MD.trp

MATI[16] = ..\@scenario@Outputs\Veh_HBSc_MD.trp
MATI[17] = ..\@scenario@Outputs\Veh_NHBW_MD.trp
MATI[18] = ..\@scenario@Outputs\Veh_OBO_MD.trp

; 5 tables (commercial, Medium Trucks, Heavy trucks, Regional Trucks, Regional Autos)
MATI[19] = ..\@scenario@Outputs\Veh_Regional_MD.TRP

MW[20] = MI.1.1 + MI.2.1 + MI.3.1 + MI.4.1 + MI.5.1 + MI.6.1 + MI.7.1 + MI.8.1 + MI.9.1 + MI.10.1 + MI.11.1 + MI.12.1 + MI.13.1 + MI.14.1 + MI.15.1 + MI.16.1 + MI.17.1 +
MI.18.1 ; ALL MD SOVS
MW[21] = MI.1.2 + MI.2.2 + MI.3.2 + MI.4.2 + MI.5.2 + MI.6.2 + MI.7.2 + MI.8.2 + MI.9.2 + MI.10.2 + MI.11.2 + MI.12.2 + MI.13.2 + MI.14.2 + MI.15.2 + MI.16.2 + MI.17.2 +
MI.18.2 ; ALL MD HOV2
MW[22] = MI.1.3 + MI.2.3 + MI.3.3 + MI.4.3 + MI.5.3 + MI.6.3 + MI.7.3 + MI.8.3 + MI.9.3 + MI.10.3 + MI.11.3 + MI.12.3 + MI.13.3 + MI.14.3 + MI.15.3 + MI.16.3 + MI.17.3 +
MI.18.3 ; ALL MD HOV3
MW[23] = MI.19.1 ; ALL MD ComVehs
MW[24] = MI.19.2 ; ALL MD Med. Trks
MW[25] = MI.19.3 ; ALL MD Hvy Trks
MW[26] = MI.19.4 ; ALL MD Reg. Trks
MW[27] = MI.19.5 ; ALL MD Reg. Autos & EEs

MW[28] = MW[20] + MW[21] + MW[22] + MW[23] + MW[27] ; ALL Autos
MW[29] = MW[24] + MW[25] + MW[26] ; ALL Trucks
MW[30] = MW[28] + MW[29] ; ALL Vehicles
    
```

Maryland_Summary.s

```

FILEO MATO[1] = "..\@scenario@Outputs\MD_SOV.TRP" ,MO=20, NAME = MD_SOV
FILEO MATO[2] = "..\@scenario@Outputs\MD_HOV2.TRP" ,MO=21, NAME = MD_HOV2
FILEO MATO[3] = "..\@scenario@Outputs\MD_HOV3.TRP" ,MO=22, NAME = MD_HOV3
FILEO MATO[4] = "..\@scenario@Outputs\MD_ComVeh.TRP" ,MO=23, NAME = MD_ComVeh
FILEO MATO[5] = "..\@scenario@Outputs\MD_MedTrk.TRP" ,MO=24, NAME = MD_MedTrk
FILEO MATO[6] = "..\@scenario@Outputs\MD_HvyTrk.TRP" ,MO=25, NAME = MD_HvyTrk
FILEO MATO[7] = "..\@scenario@Outputs\MD_RegTrk.TRP" ,MO=26, NAME = MD_RegTrk
FILEO MATO[8] = "..\@scenario@Outputs\MD_RegAuto.TRP" ,MO=27, NAME = MD_RegAuto
FILEO MATO[9] = "..\@scenario@Outputs\MD_TotAutos.TRP" ,MO=28, NAME = MD_TotAutos
FILEO MATO[10] = "..\@scenario@Outputs\MD_TotTrks.TRP" ,MO=29, NAME = MD_TotTrks
FILEO MATO[11] = "..\@scenario@Outputs\MD_TotVehs.TRP" ,MO=30, NAME = MD_TotVehs

ENDRUN

;
; === PM =====
RUN PGM=MATRIX
zones=@MDzones@ ; Maryland ONLY
zones=@lastSMZ@ ; Halo Region

;SUMMARIZE ALL VEHICLE TRIPS (ALL Incomes, ALL Purposes, ALL Occupancies)
; 3 tables in each (SOV, HOV2, HOV3)
MATI[1] = ..\@scenario@Outputs\Veh_HBW1_PM.trp
MATI[2] = ..\@scenario@Outputs\Veh_HBW2_PM.trp
MATI[3] = ..\@scenario@Outputs\Veh_HBW3_PM.trp
MATI[4] = ..\@scenario@Outputs\Veh_HBW4_PM.trp
MATI[5] = ..\@scenario@Outputs\Veh_HBW5_PM.trp

MATI[6] = ..\@scenario@Outputs\Veh_HBS1_PM.trp
MATI[7] = ..\@scenario@Outputs\Veh_HBS2_PM.trp
MATI[8] = ..\@scenario@Outputs\Veh_HBS3_PM.trp
MATI[9] = ..\@scenario@Outputs\Veh_HBS4_PM.trp
MATI[10] = ..\@scenario@Outputs\Veh_HBS5_PM.trp

MATI[11] = ..\@scenario@Outputs\Veh_HBO1_PM.trp
MATI[12] = ..\@scenario@Outputs\Veh_HBO2_PM.trp
MATI[13] = ..\@scenario@Outputs\Veh_HBO3_PM.trp
MATI[14] = ..\@scenario@Outputs\Veh_HBO4_PM.trp
MATI[15] = ..\@scenario@Outputs\Veh_HBO5_PM.trp

MATI[16] = ..\@scenario@Outputs\Veh_HBSc_PM.trp
MATI[17] = ..\@scenario@Outputs\Veh_NHBW_PM.trp
MATI[18] = ..\@scenario@Outputs\Veh_OBO_PM.trp

; 5 tables (commercial, Medium Trucks, Heavy trucks, Regional Trucks, Regional Autos)
MATI[19] = ..\@scenario@Outputs\Veh_Regional_PM.TRP

MW[20] = MI.1.1 + MI.2.1 + MI.3.1 + MI.4.1 + MI.5.1 + MI.6.1 + MI.7.1 + MI.8.1 + MI.9.1 + MI.10.1 + MI.11.1 + MI.12.1 + MI.13.1 + MI.14.1 + MI.15.1 + MI.16.1 + MI.17.1 +
MI.18.1 ; ALL PM SOVS
MW[21] = MI.1.2 + MI.2.2 + MI.3.2 + MI.4.2 + MI.5.2 + MI.6.2 + MI.7.2 + MI.8.2 + MI.9.2 + MI.10.2 + MI.11.2 + MI.12.2 + MI.13.2 + MI.14.2 + MI.15.2 + MI.16.2 + MI.17.2 +
MI.18.2 ; ALL PM HOV2
MW[22] = MI.1.3 + MI.2.3 + MI.3.3 + MI.4.3 + MI.5.3 + MI.6.3 + MI.7.3 + MI.8.3 + MI.9.3 + MI.10.3 + MI.11.3 + MI.12.3 + MI.13.3 + MI.14.3 + MI.15.3 + MI.16.3 + MI.17.3 +
MI.18.3 ; ALL PM HOV3
MW[23] = MI.19.1 ; ALL PM ComVehs
MW[24] = MI.19.2 ; ALL PM Med. Trks
MW[25] = MI.19.3 ; ALL PM Hvy Trks
MW[26] = MI.19.4 ; ALL PM Reg. Trks
MW[27] = MI.19.5 ; ALL PM Reg. Autos & EEs

MW[28] = MW[20] + MW[21] + MW[22] + MW[23] + MW[27] ; ALL Autos
MW[29] = MW[24] + MW[25] + MW[26] ; ALL Trucks
MW[30] = MW[28] + MW[29] ; ALL Vehicles

FILEO MATO[1] = "..\@scenario@Outputs\PM_SOV.TRP" ,MO=20, NAME = PM_SOV
FILEO MATO[2] = "..\@scenario@Outputs\PM_HOV2.TRP" ,MO=21, NAME = PM_HOV2
FILEO MATO[3] = "..\@scenario@Outputs\PM_HOV3.TRP" ,MO=22, NAME = PM_HOV3
    
```


Maryland_Summary.s

```

FILEO MATO[4] = "..\@scenario@Outputs\PM_ComVeh.TRP" ,MO=23, NAME = PM_ComVeh
FILEO MATO[5] = "..\@scenario@Outputs\PM_MedTrk.TRP" ,MO=24, NAME = PM_MedTrk
FILEO MATO[6] = "..\@scenario@Outputs\PM_HvyTrk.TRP" ,MO=25, NAME = PM_HvyTrk
FILEO MATO[7] = "..\@scenario@Outputs\PM_RegTrk.TRP" ,MO=26, NAME = PM_RegTrk
FILEO MATO[8] = "..\@scenario@Outputs\PM_RegAuto.TRP" ,MO=27, NAME = PM_RegAuto
FILEO MATO[9] = "..\@scenario@Outputs\PM_TotAutos.TRP" ,MO=28, NAME = PM_TotAutos
FILEO MATO[10]= "..\@scenario@Outputs\PM_TotTrks.TRP" ,MO=29, NAME = PM_TotTrks
FILEO MATO[11]= "..\@scenario@Outputs\PM_TotVehs.TRP" ,MO=30, NAME = PM_TotVehs

ENDRUN

;
; === NT =====
RUN PGM=MATRIX
zones=@MDzones@ ; Maryland ONLY
; zones=@lastSMZ@ ; Halo Region

;SUMMARIZE ALL VEHICLE TRIPS (ALL Incomes, ALL Purposes, ALL Occupancies)
; 3 tables in each (SOV, HOV2, HOV3)
MATI[1] = ..\@scenario@Outputs\Veh_HBW1_NT.trp
MATI[2] = ..\@scenario@Outputs\Veh_HBW2_NT.trp
MATI[3] = ..\@scenario@Outputs\Veh_HBW3_NT.trp
MATI[4] = ..\@scenario@Outputs\Veh_HBW4_NT.trp
MATI[5] = ..\@scenario@Outputs\Veh_HBW5_NT.trp

MATI[6] = ..\@scenario@Outputs\Veh_HBS1_NT.trp
MATI[7] = ..\@scenario@Outputs\Veh_HBS2_NT.trp
MATI[8] = ..\@scenario@Outputs\Veh_HBS3_NT.trp
MATI[9] = ..\@scenario@Outputs\Veh_HBS4_NT.trp
MATI[10] = ..\@scenario@Outputs\Veh_HBS5_NT.trp

MATI[11] = ..\@scenario@Outputs\Veh_HBO1_NT.trp
MATI[12] = ..\@scenario@Outputs\Veh_HBO2_NT.trp
MATI[13] = ..\@scenario@Outputs\Veh_HBO3_NT.trp
MATI[14] = ..\@scenario@Outputs\Veh_HBO4_NT.trp
MATI[15] = ..\@scenario@Outputs\Veh_HBO5_NT.trp

MATI[16] = ..\@scenario@Outputs\Veh_HBSc_NT.trp
MATI[17] = ..\@scenario@Outputs\Veh_NHBW_NT.trp
MATI[18] = ..\@scenario@Outputs\Veh_OBO_NT.trp

; 5 tables (commercial, Medium Trucks, Regional Trucks, Regional Autos)
MATI[19] = ..\@scenario@Outputs\Veh_Regional_NT.TRP

MW[20] = MI.1.1 + MI.2.1 + MI.3.1 + MI.4.1 + MI.5.1 + MI.6.1 + MI.7.1 + MI.8.1 + MI.9.1 + MI.10.1 + MI.11.1 + MI.12.1 + MI.13.1 + MI.14.1 + MI.15.1 + MI.16.1 + MI.17.1 +
MI.18.1 ; ALL NT SOVS
MW[21] = MI.1.2 + MI.2.2 + MI.3.2 + MI.4.2 + MI.5.2 + MI.6.2 + MI.7.2 + MI.8.2 + MI.9.2 + MI.10.2 + MI.11.2 + MI.12.2 + MI.13.2 + MI.14.2 + MI.15.2 + MI.16.2 + MI.17.2 +
MI.18.2 ; ALL NT HOV2
MW[22] = MI.1.3 + MI.2.3 + MI.3.3 + MI.4.3 + MI.5.3 + MI.6.3 + MI.7.3 + MI.8.3 + MI.9.3 + MI.10.3 + MI.11.3 + MI.12.3 + MI.13.3 + MI.14.3 + MI.15.3 + MI.16.3 + MI.17.3 +
MI.18.3 ; ALL NT HOV3
MW[23] = MI.19.1 ; ALL NT ComVehs
MW[24] = MI.19.2 ; ALL NT Med. Trks
MW[25] = MI.19.3 ; ALL NT Hvy Trks
MW[26] = MI.19.4 ; ALL NT Reg. Trks
MW[27] = MI.19.5 ; ALL NT Reg. Autos & EEs

MW[28] = MW[20] + MW[21] + MW[22] + MW[23] + MW[27] ; ALL Autos
MW[29] = MW[24] + MW[25] + MW[26] ; ALL Trucks
MW[30] = MW[28] + MW[29] ; ALL Vehicles

FILEO MATO[1] = "..\@scenario@Outputs\NT_SOV.TRP" ,MO=20, NAME = NT_SOV
FILEO MATO[2] = "..\@scenario@Outputs\NT_HOV2.TRP" ,MO=21, NAME = NT_HOV2
FILEO MATO[3] = "..\@scenario@Outputs\NT_HOV3.TRP" ,MO=22, NAME = NT_HOV3
FILEO MATO[4] = "..\@scenario@Outputs\NT_ComVeh.TRP" ,MO=23, NAME = NT_ComVeh
FILEO MATO[5] = "..\@scenario@Outputs\NT_MedTrk.TRP" ,MO=24, NAME = NT_MedTrk
FILEO MATO[6] = "..\@scenario@Outputs\NT_HvyTrk.TRP" ,MO=25, NAME = NT_HvyTrk
    
```

Maryland_Summary.s

```

FILEO MATO[7] = "..\@scenario@Outputs\NT_RegTrk.TRP" ,MO=26, NAME = NT_RegTrk
FILEO MATO[8] = "..\@scenario@Outputs\NT_RegAuto.TRP" ,MO=27, NAME = NT_RegAuto
FILEO MATO[9] = "..\@scenario@Outputs\NT_TotAutos.TRP" ,MO=28, NAME = NT_TotAutos
FILEO MATO[10]= "..\@scenario@Outputs\NT_TotTrks.TRP" ,MO=29, NAME = NT_TotTrks
FILEO MATO[11]= "..\@scenario@Outputs\NT_TotVehs.TRP" ,MO=30, NAME = NT_TotVehs

ENDRUN

RUN PGM=MATRIX
zones=@MDzones@ ; Maryland ONLY

MATI[1] = ..\@scenario@Outputs\AM_SOV.trp
MATI[2] = ..\@scenario@Outputs\MD_SOV.trp
MATI[3] = ..\@scenario@Outputs\PM_SOV.trp
MATI[4] = ..\@scenario@Outputs\NT_SOV.trp

MATI[5] = ..\@scenario@Outputs\AM_HOV2.trp
MATI[6] = ..\@scenario@Outputs\MD_HOV2.trp
MATI[7] = ..\@scenario@Outputs\PM_HOV2.trp
MATI[8] = ..\@scenario@Outputs\NT_HOV2.trp

MATI[9] = ..\@scenario@Outputs\AM_HOV3.trp
MATI[10] = ..\@scenario@Outputs\MD_HOV3.trp
MATI[11] = ..\@scenario@Outputs\PM_HOV3.trp
MATI[12] = ..\@scenario@Outputs\NT_HOV3.trp

MATI[13] = ..\@scenario@Outputs\AM_ComVeh.trp
MATI[14] = ..\@scenario@Outputs\MD_ComVeh.trp
MATI[15] = ..\@scenario@Outputs\PM_ComVeh.trp
MATI[16] = ..\@scenario@Outputs\NT_ComVeh.trp

MATI[17] = ..\@scenario@Outputs\AM_MedTrk.trp
MATI[18] = ..\@scenario@Outputs\MD_MedTrk.trp
MATI[19] = ..\@scenario@Outputs\PM_MedTrk.trp
MATI[20] = ..\@scenario@Outputs\NT_MedTrk.trp

MW[21] = mi.1.1 + mi.2.1 + mi.3.1 + mi.4.1 ;Daily SOV
MW[22] = mi.5.1 + mi.6.1 + mi.7.1 + mi.8.1 ;Daily HOV2
MW[23] = mi.9.1 + mi.10.1 + mi.11.1 + mi.12.1 ;Daily HOV3
MW[24] = mi.13.1 + mi.14.1 + mi.15.1 + mi.16.1 ;Daily ComVeh
MW[25] = mi.17.1 + mi.18.1 + mi.19.1 + mi.20.1 ;Daily MTrk

FILEO MATO[1] = "..\@scenario@Outputs\Dly_SOVM.TRP" ,MO=21, NAME = Dly_SOV
FILEO MATO[2] = "..\@scenario@Outputs\Dly_HOV2M.TRP" ,MO=22, NAME = Dly_HOV2
FILEO MATO[3] = "..\@scenario@Outputs\Dly_HOV3M.TRP" ,MO=23, NAME = Dly_HOV3
FILEO MATO[4] = "..\@scenario@Outputs\Dly_ComVehM.TRP" ,MO=24, NAME = Dly_ComVeh
FILEO MATO[5] = "..\@scenario@Outputs\Dly_MedTrkM.TRP" ,MO=25, NAME = Dly_MedTrk

ENDRUN

RUN PGM=MATRIX
zones=@MDzones@ ; Maryland ONLY
; zones=@lastSMZ@ ; Halo Region

MATI[1] = ..\@scenario@Outputs\AM_HvyTrk.trp
MATI[2] = ..\@scenario@Outputs\MD_HvyTrk.trp
MATI[3] = ..\@scenario@Outputs\PM_HvyTrk.trp
MATI[4] = ..\@scenario@Outputs\NT_HvyTrk.trp

MATI[5] = ..\@scenario@Outputs\AM_RegTrk.trp
MATI[6] = ..\@scenario@Outputs\MD_RegTrk.trp
MATI[7] = ..\@scenario@Outputs\PM_RegTrk.trp
MATI[8] = ..\@scenario@Outputs\NT_RegTrk.trp

MATI[9] = ..\@scenario@Outputs\AM_RegAuto.trp

```

Maryland_Summary.s

```

MATI[10] = ..\@scenario@Outputs\MD_RegAuto.trp
MATI[11] = ..\@scenario@Outputs\PM_RegAuto.trp
MATI[12] = ..\@scenario@Outputs\NT_RegAuto.trp

MATI[13] = ..\@scenario@Outputs\AM_TotAutos.trp
MATI[14] = ..\@scenario@Outputs\MD_TotAutos.trp
MATI[15] = ..\@scenario@Outputs\PM_TotAutos.trp
MATI[16] = ..\@scenario@Outputs\NT_TotAutos.trp

MATI[17] = ..\@scenario@Outputs\AM_TotTrks.trp
MATI[18] = ..\@scenario@Outputs\MD_TotTrks.trp
MATI[19] = ..\@scenario@Outputs\PM_TotTrks.trp
MATI[20] = ..\@scenario@Outputs\NT_TotTrks.trp

MW[21] = mi.1.1 + mi.2.1 + mi.3.1 + mi.4.1 ;Daily HTrk
MW[22] = mi.5.1 + mi.6.1 + mi.7.1 + mi.8.1 ;Daily RTrk
MW[23] = mi.9.1 + mi.10.1 + mi.11.1 + mi.12.1 ;Daily RegAutos
MW[24] = mi.13.1 + mi.14.1 + mi.15.1 + mi.16.1 ;Daily TotAutos
MW[25] = mi.17.1 + mi.18.1 + mi.19.1 + mi.20.1 ;Daily TotTrks

FILEO MATO[1] = "..\@scenario@Outputs\Dly_HvyTrkM.TRP" ,MO=21, NAME = Dly_HvyTrk
FILEO MATO[2] = "..\@scenario@Outputs\Dly_RegTrkM.TRP" ,MO=22, NAME = Dly_RegTrk
FILEO MATO[3] = "..\@scenario@Outputs\Dly_RegAutoM.TRP" ,MO=23, NAME = Dly_RegAuto
FILEO MATO[4] = "..\@scenario@Outputs\Dly_TotAutosM.TRP" ,MO=24, NAME = Dly_TotAutos
FILEO MATO[5] = "..\@scenario@Outputs\Dly_TotTrksM.TRP" ,MO=25, NAME = Dly_TotTrks

ENDRUN
RUN PGM=MATRIX
; zones=@MDzones@ ; Maryland ONLY
; zones=@lastSMZ@ ; Halo Region
;
MATI[1] = ..\@scenario@Outputs\AM_TotVehs.trp
MATI[2] = ..\@scenario@Outputs\MD_TotVehs.trp
MATI[3] = ..\@scenario@Outputs\PM_TotVehs.trp
MATI[4] = ..\@scenario@Outputs\NT_TotVehs.trp
MW[5] = mi.1.1 + mi.2.1 + mi.3.1 + mi.4.1 ;Daily TotVehs

FILEO MATO[1] = "..\@scenario@Outputs\Dly_TotVehsM.TRP" ,MO=5, NAME = Dly_TotVehs

ENDRUN

;FINALLY PUT ALL DAILT TRIPS INTO 1 FILE WITH 8 MATRICES FOR EACH VEHICLE TYPE
RUN PGM=MATRIX
; zones=@MDzones@ ; Maryland ONLY
; zones=@lastSMZ@ ; Halo Region

MATI[1] = ..\@scenario@Outputs\Dly_SOVM.TRP
MATI[2] = ..\@scenario@Outputs\Dly_HOV2M.TRP
MATI[3] = ..\@scenario@Outputs\Dly_HOV3M.TRP
MATI[4] = ..\@scenario@Outputs\Dly_ComVehM.TRP
MATI[5] = ..\@scenario@Outputs\Dly_MedTrkM.TRP
MATI[6] = ..\@scenario@Outputs\Dly_HvyTrkM.TRP
MATI[7] = ..\@scenario@Outputs\Dly_RegTrkM.TRP
MATI[8] = ..\@scenario@Outputs\Dly_RegAutoM.TRP

MW[9] = mi.1.1 ;Daily SOV
MW[10] = mi.2.1 ;Daily HOV2
MW[11] = mi.3.1 ;Daily HOV3
MW[12] = mi.4.1 ;Daily ComVeh
MW[13] = mi.5.1 ;Daily MTrk
MW[14] = mi.6.1 ;Daily HTrk
MW[15] = mi.7.1 ;Daily RTrk
MW[16] = mi.8.1 ;Daily RegAutos
MW[17] = mi.1.1 + mi.2.1 + mi.3.1 + mi.4.1 + mi.8.1 ;Daily TotAutos
MW[18] = mi.5.1 + mi.6.1 + mi.7.1 ;Daily TotTrks
    
```

Maryland_Summary.s

```

MW[19] = mi.1.1 + mi.2.1 + mi.3.1 + mi.4.1 + mi.5.1 + mi.6.1 + mi.7.1 + mi.8.1 ;Daily Vehicles

FILEO MATO[1] = "..\@scenario@Outputs\Dly_Assigned_VehsM.TRP" ,MO=9-19, NAME = SOV, HOV2, HOV3, ComVeh, MedTrk, HvyTrk, RegTrk, RegAuto, TotAutos, TotTrks, TotVehs
ENDRUN

; END VEHICLE TRIP TABLE CONSOLIDATION
;
;
;-----
; VMT SUMMARY
;-----
RUN PGM=NETWORK

NETI=..\@scenario@Outputs\MSTM_Veh_Dly.net
;SWFT
; 1 = Interstate
; 2 = Freeway
; 3 = Expressway
; 4 = Major Arterial
; 5 = Minor Arterial
; 6 = Collector
; 7 = Unused
; 8 = Medium Speed Ramps
; 9 = High Speed Ramps
; 10 = Local Roads
; 11 = Centroid Connector

; SUMMARY OF ASSIGNED VEHS

IF (SWFT <= 11) ; DOES include centroid connectors
IF (FIPS > 24000 & FIPS <24511) ; Maryland Only

AM_VEHS = AM_AUTOS + AM_COMVEH + AM_sdsUT + AM_sdmUT + AM_sdmUT + AM_ldAUTO
MD_VEHS = MD_AUTOS + MD_COMVEH + MD_sdsUT + MD_sdmUT + MD_sdmUT + MD_ldAUTO
PM_VEHS = PM_AUTOS + PM_COMVEH + PM_sdsUT + PM_sdmUT + PM_sdmUT + PM_ldAUTO
NT_VEHS = NT_AUTOS + NT_COMVEH + NT_sdsUT + NT_sdmUT + NT_sdmUT + NT_ldAUTO

AM_TRKS = AM_sdsUT + AM_sdmUT + AM_sdmUT
MD_TRKS = MD_sdsUT + MD_sdmUT + MD_sdmUT
PM_TRKS = PM_sdsUT + PM_sdmUT + PM_sdmUT
NT_TRKS = NT_sdsUT + NT_sdmUT + NT_sdmUT

AM_AUTOS = AM_AUTOS + AM_COMVEH + AM_ldAUTO
MD_AUTOS = MD_AUTOS + MD_COMVEH + MD_ldAUTO
PM_AUTOS = PM_AUTOS + PM_COMVEH + PM_ldAUTO
NT_AUTOS = NT_AUTOS + NT_COMVEH + NT_ldAUTO

Tot_VMT = (AUTO24 + TRUCK24) * DISTANCE
;Tot_VMT = VMT24
Auto_VMT = Auto24 * Distance
Trk_VMT = (sdsUT24 + sdmUT24 + ldTRK24) * Distance

_Distance = _Distance + Distance
_Autos = Autos + (AUTO24 - (ldAUTO24 + COMMVEH24))
_Regauto = Regauto + ldAUTO24
_ComVeh = ComVeh + COMMVEH24
_RegTrk = RegTrk + ldTRK24
_MedTrk = MedTrk + sdsUT24
_HvyTrk = HvyTrk + sdmUT24
_Vehs24 = Vehs24 + VEHS24
_TotAuto24 = TotAuto24 + AUTO24
_TotTruck24 = TotTruck24 + TRUCK24
;
_TotTruck24 = _TotTruck24 + HDTRK24 + MEDHDTRK24 + REGTRK24

; VMT CALCULATIONS
    
```

Maryland_Summary.s

```

_Tot_VMT = _Tot_VMT + Tot_VMT
_Auto_VMT = _Auto_VMT + Auto_VMT
_Trk_VMT = _Trk_VMT + Trk_VMT

IF (SWFT = 1 || SWFT = 8 || SWFT = 9) ;Ramps are included in Interstate VMT
_Int_VMT = _Int_VMT + Tot_VMT
ENDIF

IF (SWFT = 2)
_Fwy_VMT = _Fwy_VMT + Tot_VMT
ENDIF

IF (SWFT = 3 )
_Exp_VMT = _Exp_VMT + Tot_VMT
ENDIF

IF (SWFT = 4 )
_Maj_VMT = _Maj_VMT + Tot_VMT
ENDIF

IF (SWFT = 5 )
_Min_VMT = _Min_VMT + Tot_VMT
ENDIF

IF (SWFT = 6 )
_Col_VMT = _Col_VMT + Tot_VMT
ENDIF

; IF (SWFT =8-9)
; _Rmp_VMT = _Rmp_VMT + Tot_VMT
; ENDIF

; IF (SWFT = 10)
; _Loc_VMT = _Loc_VMT + Tot_VMT
; ENDIF
IF (SWFT = 11) ;Centroid Connectors Added to Locals
_Cen_VMT = _Cen_VMT + Tot_VMT
ENDIF

; VHT CALCULATIONS
IF (CONGSPD_AM > 0 && CONGSPD_MD > 0 && CONGSPD_PM > 0 && CONGSPD_NT > 0 )
VHT = AM_VEHS*(Distance/CONGSPD_AM)+ MD_VEHS*(Distance/CONGSPD_MD)+ PM_VEHS*(Distance/CONGSPD_PM)+ NT_VEHS*(Distance/CONGSPD_NT)
_Tot_VHT = _Tot_VHT + VHT

Auto_VHT = AM_AUTOS*(Distance/CONGSPD_AM)+ MD_AUTOS*(Distance/CONGSPD_MD)+ PM_AUTOS*(Distance/CONGSPD_PM)+ NT_AUTOS*(Distance/CONGSPD_NT)
_Auto_VHT = _Auto_VHT + Auto_VHT

Trk_VHT = AM_TRKS*(Distance/CONGSPD_AM)+ MD_TRKS*(Distance/CONGSPD_MD)+ PM_TRKS*(Distance/CONGSPD_PM)+ NT_TRKS*(Distance/CONGSPD_NT)
_Trk_VHT = _Trk_VHT + Trk_VHT
ENDIF

IF (SWFT = 1 || SWFT = 8 || SWFT = 9)
_Int_VHT = _Int_VHT + VHT
ENDIF
IF (SWFT = 2)
_Fwy_VHT = _Fwy_VHT + VHT
ENDIF
IF (SWFT = 3 )
_Exp_VHT = _Exp_VHT + VHT
ENDIF
IF (SWFT = 4 )
_Maj_VHT = _Maj_VHT + VHT

```

Maryland_Summary.s

```

ENDIF
IF (SWFT = 5 )
    _Min_VHT = _Min_VHT + VHT
ENDIF
ENDIF
IF (SWFT = 6 )
    _Col_VHT = _Col_VHT + VHT
ENDIF
ENDIF
IF (SWFT =10 || SWFT = 11)
    _Cen_VHT = _Cen_VHT + VHT
ENDIF

; Save VMT to variable for export
LOG PREFIX=HWYNET, VAR=_Tot_VMT, _Auto_VMT, _Trk_VMT, _Int_VMT, _Fwy_VMT, _Maj_VMT, _Min_VMT, _Col_VMT, _Exp_VMT, _Cen_VMT,
    _Tot_VHT, _Auto_VHT, _Trk_VHT, _Int_VHT, _Fwy_VHT, _Maj_VHT, _Min_VHT, _Col_VHT, _Exp_VHT, _Cen_VHT,
    _Autos, _Regauto, _Comveh, _Regtrk, _Medtrk, _Hvytrk, _TotAuto24, _TotTruck24, _Vehs24, _Distance
ENDIF
ENDIF
ENDRUN

Tot_VMT = HWYNET._Tot_VMT
Auto_VMT = HWYNET._Auto_VMT
Trk_VMT = HWYNET._Trk_VMT
Int_VMT = HWYNET._Int_VMT
Fwy_VMT = HWYNET._Fwy_VMT
Maj_VMT = HWYNET._Maj_VMT
Min_VMT = HWYNET._Min_VMT
Col_VMT = HWYNET._Col_VMT
Exp_VMT = HWYNET._Exp_VMT
;Rmp_VMT = HWYNET._Rmp_VMT
Cen_VMT = HWYNET._Cen_VMT

Tot_VHT = HWYNET._Tot_VHT
Int_VHT = HWYNET._Int_VHT
Fwy_VHT = HWYNET._Fwy_VHT
Exp_VHT = HWYNET._Exp_VHT
Auto_VHT = HWYNET._Auto_VHT
Trk_VHT = HWYNET._Trk_VHT
Maj_VHT = HWYNET._Maj_VHT
Min_VHT = HWYNET._Min_VHT
Col_VHT = HWYNET._Col_VHT
;Rmp_VHT = HWYNET._Rmp_VHT
Cen_VHT = HWYNET._Cen_VHT

Distance = HWYNET._Distance
Autos = HWYNET._Autos
Regtrk = HWYNET._Regtrk
Comveh = HWYNET._Comveh
Regauto = HWYNET._Regauto
Medtrk = HWYNET._Medtrk
Hvytrk = HWYNET._Hvytrk
Vehs24 = HWYNET._Vehs24
TotAuto24 = HWYNET._TotAuto24
TotTruck24 = HWYNET._TotTruck24

;ENDRUN

;-----
; Motorized Person Trip and SOCIOECON DATA SUMMARY
;-----
RUN PGM=MATRIX
zones=@MDzones@ ; Maryland ONLY
; zones=@lastSMZ@ ; Halo Region
;-----

```


Maryland_Summary.s

```

MI.18.3 ; SR3
MW[23] = MI.1.4 + MI.2.4 + MI.3.4 + MI.4.4 + MI.5.4 + MI.6.4 + MI.7.4 + MI.8.4 + MI.9.4 + MI.10.4 + MI.11.4 + MI.12.4 + MI.13.4 + MI.14.4 + MI.15.4 + MI.16.4 + MI.17.4 +
MI.18.4 ; Wlk 2 Bus
MW[24] = MI.1.5 + MI.2.5 + MI.3.5 + MI.4.5 + MI.5.5 + MI.6.5 + MI.7.5 + MI.8.5 + MI.9.5 + MI.10.5 + MI.11.5 + MI.12.5 + MI.13.5 + MI.14.5 + MI.15.5 + MI.16.5 + MI.17.5 +
MI.18.5 ; Wlk 2 Exp Bus
MW[25] = MI.1.6 + MI.2.6 + MI.3.6 + MI.4.6 + MI.5.6 + MI.6.6 + MI.7.6 + MI.8.6 + MI.9.6 + MI.10.6 + MI.11.6 + MI.12.6 + MI.13.6 + MI.14.6 + MI.15.6 + MI.16.6 + MI.17.6 +
MI.18.6 ; Wlk 2 Rail
MW[26] = MI.1.7 + MI.2.7 + MI.3.7 + MI.4.7 + MI.5.7 + MI.6.7 + MI.7.7 + MI.8.7 + MI.9.7 + MI.10.7 + MI.11.7 + MI.12.7 + MI.13.7 + MI.14.7 + MI.15.7 + MI.16.7 + MI.17.7 +
MI.18.7 ; Wlk to Com Rail
MW[27] = MI.1.8 + MI.2.8 + MI.3.8 + MI.4.8 + MI.5.8 + MI.6.8 + MI.7.8 + MI.8.8 + MI.9.8 + MI.10.8 + MI.11.8 + MI.12.8 + MI.13.8 + MI.14.8 + MI.15.8 + MI.16.8 + MI.17.8 +
MI.18.8 ; Drv 2 Bus
MW[28] = MI.1.9 + MI.2.9 + MI.3.9 + MI.4.9 + MI.5.9 + MI.6.9 + MI.7.9 + MI.8.9 + MI.9.9 + MI.10.9 + MI.11.9 + MI.12.9 + MI.13.9 + MI.14.9 + MI.15.9 + MI.16.9 + MI.17.9 +
MI.18.9 ; Drv 2 Exp Bus
MW[29] = MI.1.10+ MI.2.10+ MI.3.10+ MI.4.10+ MI.5.10 + MI.6.10+ MI.7.10+ MI.8.10+ MI.9.10+ MI.10.10 + MI.11.10+ MI.12.10+ MI.13.10+ MI.14.10+ MI.15.10+ MI.16.10+ MI.17.10+
MI.18.10 ; Drv 2 Rail
MW[30] = MI.1.11+ MI.2.11+ MI.3.11+ MI.4.11+ MI.5.11 + MI.6.11+ MI.7.11+ MI.8.11+ MI.9.11+ MI.10.11 + MI.11.11+ MI.12.11+ MI.13.11+ MI.14.11+ MI.15.11+ MI.16.11+ MI.17.11+
MI.18.11 ; Drv 2 Com Rail

;COMBINE SUB-MODES
;
; < Walk> <Drive>
MW[40] = MW[23] + MW[27] ; Bus
MW[41] = MW[24] + MW[28] ; Express Bus
MW[42] = MW[25] + MW[29] ; Rail
MW[43] = MW[26] + MW[30] ; Commuter Rail

;
; DA + SH2 + SH3 + Bus + ExpBus + Rail + CRail
MW[44] = MW[20] + MW[21] + MW[22] + MW[40] + MW[41] + MW[42] + MW[43] ; Total Motorized Person Trips
; Vehicle trips

MW[45] = MI.19.1 ;SOV
MW[46] = MI.19.2 ;HOV2
MW[47] = MI.19.3 ;HOV3
MW[48] = MI.19.4 ;ComVeh
MW[49] = MI.19.5 ;MedTrk
MW[50] = MI.19.6 ;HvyTrk
MW[51] = MI.19.7 ;RegTrk
MW[52] = MI.19.8 ;RegAuto
MW[53] = MI.19.9 ;TotAutos
MW[54] = MI.19.10 ;TotTrks
MW[55] = MI.19.11 ;TotVehs
;
;-----
; VEHICLE TRIP SUMMARY
;-----

Tot_DA = Tot_DA + ROWSUM(20)
Tot_SR2 = Tot_SR2 + ROWSUM(21)
Tot_SR3 = Tot_SR3 + ROWSUM(22)
Tot_Bus = Tot_Bus + ROWSUM(40)
Tot_ExpBus = Tot_ExpBus + ROWSUM(41)
Tot_Rail = Tot_Rail + ROWSUM(42)
Tot_ComRail = Tot_ComRail + ROWSUM(43)
Tot_Persons = Tot_Persons + ROWSUM(44)
;
Tot_SOV = Tot_SOV + ROWSUM(45)
Tot_HOV2 = Tot_HOV2 + ROWSUM(46)
Tot_HOV3 = Tot_HOV3 + ROWSUM(47)
Tot_CV = Tot_CV + ROWSUM(48)
Tot_MTRK = Tot_MTRK + ROWSUM(49)
Tot_HTRK = Tot_HTRK + ROWSUM(50)
Tot_RTRK = Tot_RTRK + ROWSUM(51)
Tot_RegAuto = Tot_RegAuto + ROWSUM(52)
Tot_AutoTrips = Tot_AutoTrips + ROWSUM(53)
Tot_TrkTrips = Tot_TrkTrips + ROWSUM(54)
Tot_VehTrips = Tot_VehTrips + ROWSUM(55)
    
```


Maryland_Summary.s

```

;-----
; SOCIOECON DATA SUMMARY
;-----

FILEI ZDATI[1]= ..\@scenario@\Inputs\Activities.csv, Z=#1, ACRES=#2, HH00=#3, ENR=#4, RE00=#5, OFF00=#6, OTH00=#7, TOT00=#8

TOT_HHs = TOT_HHs + ZI.1.HH00
TOT_ENR = TOT_ENR + ZI.1.ENR
TOT_RET = TOT_RET + ZI.1.RE00
TOT_OFF = TOT_OFF + ZI.1.OFF00
TOT_IND = TOT_IND + (ZI.1.TOT00 - (ZI.1.RE00 + ZI.1.OFF00 + ZI.1.OTH00))
TOT_OTH = TOT_OTH + ZI.1.OTH00
TOT_EMP = TOT_EMP + ZI.1.TOT00

; Define total VMT and VMT by facility type:
Total_VMT = @Tot_VMT@
Int_VMT = @Int_VMT@
Fwy_VMT = @Fwy_VMT@
Maj_VMT = @Maj_VMT@
Min_VMT = @Min_VMT@
Col_VMT = @Col_VMT@
Exp_VMT = @Exp_VMT@
;Rmp_VMT = @Rmp_VMT@
Cen_VMT = @Cen_VMT@
Auto_VMT = @Auto_VMT@
Trk_VMT = @Trk_VMT@

Total_VHT = @Tot_VHT@
Fwy_VHT = @Fwy_VHT@
Int_VHT = @Int_VHT@
Maj_VHT = @Maj_VHT@
Min_VHT = @Min_VHT@
Col_VHT = @Col_VHT@
Exp_VHT = @Exp_VHT@
;Rmp_VHT = @Rmp_VHT@
Cen_VHT = @Cen_VHT@
Auto_VHT = @Auto_VHT@
Trk_VHT = @Trk_VHT@

Distance = @Distance@
Autos = @Autos@
Comveh = @Comveh@
Regauto = @Regauto@
Regtrk = @Regtrk@
Medtrk = @Medtrk@
Hvytrk = @Hvytrk@
Vehs24 = @Vehs24@

TotAuto24 = @TotAuto24@
TotTruck24 = @TotTruck24@

; COMPUTE VMT-RELATED RATES:
; IF (TOT_HHs > 0) VMTperHH = Total_VMT / TOT_HHs
; IF (Vehs24 > 0) VMTperTrip = TOTAL_VMT / Vehs24

;-----
; SET UP FOR PRINTING
;-----
;SOCIOECONOMIC SUMMARY 1
print form=20.0 list = ' 2 ',TOT_HHs , FILE = SUMMARY.TXT
print form=20.0 list = ' 3 ',TOT_ENR , FILE = SUMMARY.TXT
    
```

Maryland_Summary.s

```

print form=20.0 list = ' 4 ',TOT_EMP      , FILE = SUMMARY.TXT
print form=20.0 list = ' 5 ',TOT_RET     , FILE = SUMMARY.TXT
print form=20.0 list = ' 6 ',TOT_OFF     , FILE = SUMMARY.TXT
print form=20.0 list = ' 7 ',TOT_IND     , FILE = SUMMARY.TXT
print form=20.0 list = ' 8 ',TOT_OTH     , FILE = SUMMARY.TXT
;PERSON TRIP SUMMARY      9
print form=20.0 list = '10',Tot_Persons  , FILE = SUMMARY.TXT
print form=20.0 list = '11',Tot_DA      , FILE = SUMMARY.TXT
print form=20.0 list = '12',Tot_SR2     , FILE = SUMMARY.TXT
print form=20.0 list = '13',Tot_SR3     , FILE = SUMMARY.TXT
print form=20.0 list = '14',Tot_Bus     , FILE = SUMMARY.TXT
print form=20.0 list = '15',Tot_ExpBus  , FILE = SUMMARY.TXT
print form=20.0 list = '16',Tot_Rail    , FILE = SUMMARY.TXT
print form=20.0 list = '17',Tot_ComRail , FILE = SUMMARY.TXT

;VEHICLE TRIP SUMMARY    18
print form=20.0 list = '19',Tot_VehTrips , FILE = SUMMARY.TXT
print form=20.0 list = '20',Tot_AutoTrips , FILE = SUMMARY.TXT
print form=20.0 list = '21',Tot_SOV      , FILE = SUMMARY.TXT
print form=20.0 list = '22',Tot_HOV2    , FILE = SUMMARY.TXT
print form=20.0 list = '23',Tot_HOV3    , FILE = SUMMARY.TXT
print form=20.0 list = '24',Tot_CV      , FILE = SUMMARY.TXT
print form=20.0 list = '25',Tot_RegAuto  , FILE = SUMMARY.TXT
print form=20.0 list = '26',Tot_TrkTrips , FILE = SUMMARY.TXT
print form=20.0 list = '27',Tot_MTRK    , FILE = SUMMARY.TXT
print form=20.0 list = '28',Tot_HTRK    , FILE = SUMMARY.TXT
print form=20.0 list = '29',Tot_RTRK    , FILE = SUMMARY.TXT

;VMT SUMMARY            30
print form=20.0 list = '31',Total_VMT    , FILE = SUMMARY.TXT
print form=20.0 list = '32',Auto_VMT     , FILE = SUMMARY.TXT
print form=20.0 list = '33',Trk_VMT      , FILE = SUMMARY.TXT
; by facility type      34
print form=20.0 list = '35',Int_VMT      , FILE = SUMMARY.TXT
print form=20.0 list = '36',Fwy_VMT      , FILE = SUMMARY.TXT
print form=20.0 list = '37',Exp_VMT      , FILE = SUMMARY.TXT
print form=20.0 list = '38',Maj_VMT      , FILE = SUMMARY.TXT
print form=20.0 list = '39',Min_VMT      , FILE = SUMMARY.TXT
print form=20.0 list = '40',Col_VMT      , FILE = SUMMARY.TXT
print form=20.0 list = '41',Cen_VMT      , FILE = SUMMARY.TXT
;VHT SUMMARY           42
print form=20.0 list = '43',Total_VHT    , FILE = SUMMARY.TXT
print form=20.0 list = '44',Auto_VHT     , FILE = SUMMARY.TXT
print form=20.0 list = '45',Trk_VHT      , FILE = SUMMARY.TXT
; by facility type      46
print form=20.0 list = '47',Int_VHT      , FILE = SUMMARY.TXT
print form=20.0 list = '48',Fwy_VHT      , FILE = SUMMARY.TXT
print form=20.0 list = '49',Exp_VHT      , FILE = SUMMARY.TXT
print form=20.0 list = '50',Maj_VHT      , FILE = SUMMARY.TXT
print form=20.0 list = '51',Min_VHT      , FILE = SUMMARY.TXT
print form=20.0 list = '52',Col_VHT      , FILE = SUMMARY.TXT
print form=20.0 list = '53',Cen_VHT      , FILE = SUMMARY.TXT
;
;print form=20.2 list = '51',VMTperHH    , FILE = SUMMARY.TXT
;print form=20.2 list = '52',VMTperTrip  , FILE = SUMMARY.TXT

ENDRUN

;-----
; PRINT HEADERS
;-----

RUN PGM=MATRIX
ZONES=@RowSize@
    
```

Maryland_Summary.s

```

IF (I=1)
  Print Form=70.L list = ' ===== '\n','\n',
  : == Maryland Statewide Transportation Model (MSTM) version 1.0 == '\n','\n',
  : == STATEWIDE SUMMARY REPORT == '\n','\n',
  : ===== '\n','\n',
  : Scenario: @SCENARIO@ '\n','\n',

File=..\@Scenario@\@Scenario@_Summary.txt

ENDIF

ZDATI[1] = SUMMARY.txt , Z=#1, CollData = #2

; Define Table Text for each row:
IF (I= 1) ROWLABLE=' SOCIOECONOMIC DATA SUMMARY
IF (I= 2) ROWLABLE=' Total Households.....'
IF (I= 3) ROWLABLE=' Total Enrollment.....'
IF (I= 4) ROWLABLE=' Total Employment.....'
IF (I= 5) ROWLABLE=' Retail Employment.....'
IF (I= 6) ROWLABLE=' Office Employment.....'
IF (I= 7) ROWLABLE=' Industrial Employment.....'
IF (I= 8) ROWLABLE=' Other Employment.....'

IF (I= 9) ROWLABLE=' DAILY PERSON TRIP SUMMARY
IF (I= 10) ROWLABLE=' Daily Total Person Trips.....'
IF (I= 11) ROWLABLE=' Single-Occupant Auto Persons.....'
IF (I= 12) ROWLABLE=' 2-Occupant Auto Persons.....'
IF (I= 13) ROWLABLE=' 3-Occupant Auto Persons.....'
IF (I= 14) ROWLABLE=' Bus Persons.....'
IF (I= 15) ROWLABLE=' Express Bus Persons.....'
IF (I= 16) ROWLABLE=' Rail Persons.....'
IF (I= 17) ROWLABLE=' Commuter Rail Persons.....'

IF (I= 18) ROWLABLE=' DAILY VEHICLE TRIP SUMMARY
IF (I= 19) ROWLABLE=' Total Daily Vehicles Assigned .....'
IF (I= 20) ROWLABLE=' Total Daily Autos Assigned .....'
IF (I= 21) ROWLABLE=' Single-Occupant Vehicles.....'
IF (I= 22) ROWLABLE=' High-Occupant Vehicles (2).....'
IF (I= 23) ROWLABLE=' High-Occupant Vehicles (3+).....'
IF (I= 24) ROWLABLE=' Commercial Vehicles.....'
IF (I= 25) ROWLABLE=' Regional Autos.....'
IF (I= 26) ROWLABLE=' Total Daily Trucks Assigned .....'
IF (I= 27) ROWLABLE=' Single-Unit Trucks.....'
IF (I= 28) ROWLABLE=' Multi-Unit Trucks.....'
IF (I= 29) ROWLABLE=' Regional Trucks.....'

IF (I= 30) ROWLABLE=' DAILY VEHICLE MILES OF TRAVEL SUMMARY
IF (I= 31) ROWLABLE=' Total Daily System VMT .....'
IF (I= 32) ROWLABLE=' Auto VMT .....'
IF (I= 33) ROWLABLE=' Truck VMT .....'
IF (I= 34) ROWLABLE=' Daily VMT by Facility Type
IF (I= 35) ROWLABLE=' Interstate VMT.....'
IF (I= 36) ROWLABLE=' Freeway VMT.....'
IF (I= 37) ROWLABLE=' Expressway VMT.....'
IF (I= 38) ROWLABLE=' Major Arterial VMT.....'
IF (I= 39) ROWLABLE=' Minor Arterial VMT.....'
IF (I= 40) ROWLABLE=' Collector VMT.....'
IF (I= 41) ROWLABLE=' Local/Centroid Connector.....'

IF (I= 42) ROWLABLE=' DAILY VEHICLE HOURS OF TRAVEL SUMMARY
IF (I= 43) ROWLABLE=' Total Daily System VHT .....'
IF (I= 44) ROWLABLE=' Auto VHT .....'
IF (I= 45) ROWLABLE=' Truck VHT .....'
IF (I= 46) ROWLABLE=' Daily VHT by Facility Type
    
```

Maryland_Summary.s

```
IF (I= 47) ROWLABLE=' Interstate VHT.....'
IF (I= 48) ROWLABLE=' Freeway VHT.....'
IF (I= 49) ROWLABLE=' Expressway VHT.....'
IF (I= 50) ROWLABLE=' Major Arterial VHT.....'
IF (I= 51) ROWLABLE=' Minor Arterial VHT.....'
IF (I= 52) ROWLABLE=' Collector VHT.....'
IF (I= 53) ROWLABLE=' Local/Centroid Connector.....'
;
;IF (I= 51) ROWLABLE=' Daily VMT per Household.....'
;IF (I= 52) ROWLABLE=' VMT per Trip.....'

;IF (I= 53) ROWLABLE=' '

; Now print out current data-- if a rate print 2 decimals, else print no decimals
;
;IF (I=51-50)
; Print Form = 14.2csv list = RowLable,'.....',CollData,
; File = ..\@Scenario@\@Scenario@_Year@_Summary.txt
;ENDIF

;Print Socioeconomic Summaries
IF (I=2-8)
Print Form = 10.0csv list = RowLable,CollData,
File = ..\@Scenario@\@Scenario@_Summary.txt
ENDIF

;Print Daily Person Trip Summaries
IF (I=10-17)
Print Form = 11.0csv list = RowLable,CollData,
File = ..\@Scenario@\@Scenario@_Summary.txt
ENDIF

;Print Vehicle Trip Summaries
IF (I=19-29)
Print Form = 11.0csv list = RowLable,CollData,
File = ..\@Scenario@\@Scenario@_Summary.txt
ENDIF

;Print VMT Summaries
IF (I=31-33,35-41)
Print Form = 12.0csv list = RowLable,CollData,
File = ..\@Scenario@\@Scenario@_Summary.txt
ENDIF

;Print VHT Summaries
IF (I=43-45,47-53)
Print Form = 10.0csv list = RowLable,CollData,
File = ..\@Scenario@\@Scenario@_Summary.txt
ENDIF

;Add Spaces
IF (I=9,18,30,42)
Print list = '\n',
File = ..\@Scenario@\@Scenario@_Summary.txt
ENDIF

;Add Labels (not data following)
IF (I=1,9,18,30,34,42,46)
Print Form = 15.0csv list = RowLable,
File = ..\@Scenario@\@Scenario@_Summary.txt
ENDIF

;Add Footer
```

Maryland_Summary.s

```
IF (I=54)
  Print Form = 70.L list = '\n','\n',' == Start: @START_TIME@ on @START_DATE@ == End: @END_TIME@ on @END_DATE@ =='\n',
  File = ..\@Scenario@\@Scenario@_Summary.txt
ENDIF

ENDRUN
*del summary.txt
*del ..\@scenario@\Outputs\AM_SOV.TRP
*del ..\@scenario@\Outputs\AM_HOV2.TRP ;AM_HOV2
*del ..\@scenario@\Outputs\AM_HOV3.TRP ;AM_HOV3
*del ..\@scenario@\Outputs\AM_ComVeh.TRP ;AM_ComVeh
*del ..\@scenario@\Outputs\AM_MedTrk.TRP ;AM_MedTrk
*del ..\@scenario@\Outputs\AM_HvyTrk.TRP ;AM_HvyTrk
*del ..\@scenario@\Outputs\AM_RegTrk.TRP ;AM_RegTrk
*del ..\@scenario@\Outputs\AM_RegAuto.TRP ;AM_RegAuto
*del ..\@scenario@\Outputs\AM_TotAutos.TRP ;AM_TotAutos
*del ..\@scenario@\Outputs\AM_TotTrks.TRP ;AM_TotTrks
*del ..\@scenario@\Outputs\AM_TotVehs.TRP ;AM_TotVehs
*del ..\@scenario@\Outputs\PM_SOV.TRP ;-----PM-----
*del ..\@scenario@\Outputs\PM_HOV2.TRP
*del ..\@scenario@\Outputs\PM_HOV3.TRP
*del ..\@scenario@\Outputs\PM_ComVeh.TRP
*del ..\@scenario@\Outputs\PM_MedTrk.TRP
*del ..\@scenario@\Outputs\PM_HvyTrk.TRP
*del ..\@scenario@\Outputs\PM_RegTrk.TRP
*del ..\@scenario@\Outputs\PM_RegAuto.TRP
*del ..\@scenario@\Outputs\PM_TotAutos.TRP
*del ..\@scenario@\Outputs\PM_TotTrks.TRP
*del ..\@scenario@\Outputs\PM_TotVehs.TRP
*del ..\@scenario@\Outputs\MD_SOV.TRP ;-----MD-----
*del ..\@scenario@\Outputs\MD_HOV2.TRP
*del ..\@scenario@\Outputs\MD_HOV3.TRP
*del ..\@scenario@\Outputs\MD_ComVeh.TRP
*del ..\@scenario@\Outputs\MD_MedTrk.TRP
*del ..\@scenario@\Outputs\MD_HvyTrk.TRP
*del ..\@scenario@\Outputs\MD_RegTrk.TRP
*del ..\@scenario@\Outputs\MD_RegAuto.TRP
*del ..\@scenario@\Outputs\MD_TotAutos.TRP
*del ..\@scenario@\Outputs\MD_TotTrks.TRP
*del ..\@scenario@\Outputs\MD_TotVehs.TRP
*del ..\@scenario@\Outputs\NT_SOV.TRP ;-----NT-----
*del ..\@scenario@\Outputs\NT_HOV2.TRP
*del ..\@scenario@\Outputs\NT_HOV3.TRP
*del ..\@scenario@\Outputs\NT_ComVeh.TRP
*del ..\@scenario@\Outputs\NT_MedTrk.TRP
*del ..\@scenario@\Outputs\NT_HvyTrk.TRP
*del ..\@scenario@\Outputs\NT_RegTrk.TRP
*del ..\@scenario@\Outputs\NT_RegAuto.TRP
*del ..\@scenario@\Outputs\NT_TotAutos.TRP
*del ..\@scenario@\Outputs\NT_TotTrks.TRP
*del ..\@scenario@\Outputs\NT_TotVehs.TRP
*del ..\@scenario@\Outputs\Dly_SOV.TRP ;-----Daily-----
*del ..\@scenario@\Outputs\Dly_HOV2.TRP
*del ..\@scenario@\Outputs\Dly_HOV3.TRP
*del ..\@scenario@\Outputs\Dly_ComVeh.TRP
*del ..\@scenario@\Outputs\Dly_MedTrk.TRP
*del ..\@scenario@\Outputs\Dly_HvyTrk.TRP
*del ..\@scenario@\Outputs\Dly_RegTrk.TRP
*del ..\@scenario@\Outputs\Dly_RegAuto.TRP
*del ..\@scenario@\Outputs\Dly_TotAutos.TRP
*del ..\@scenario@\Outputs\Dly_TotTrks.TRP
*del ..\@scenario@\Outputs\Dly_TotVehs.TRP
```

County_VMT_Summary.s

```

; Maryland Statewide Travel Demand Model (MSTM)
; Script: Model Summary
; Mark Radovic mradovic@sha.state.md.us
;=====
;Set Parameters:

READ File = '..\stamp.log'

MDzones      = 1179; Maryland only SMZs
RowSize      = 40 ; Number of Rows in the Table
;
;-----
; VMT SUMMARY
;-----
RUN PGM=NETWORK PRNFILE='..\scenario@Outputs\Validation - Summarize VMT by County Step 1.PRN' MSG='Validation - Summarize VMT by County'

NETI=..\scenario@Outputs\MSTM_Veh_Dly.net
;SWFT
; 1 = Interstate
; 2 = Freeway
; 3 = Expressway
; 4 = Major Arterial
; 5 = Minor Arterial
; 6 = Collector
; 7 = Unused
; 8 = Medium Speed Ramps
; 9 = High Speed Ramps
; 10 = Local Roads
; 11 = Centroid Connector

IF (SWFT <= 11) ; Includes centroid connectors
IF (FIPS > 24000 & FIPS <24511) ; Maryland Only

Tot_VMT = ((AUTO24 + TRUCK24) * DISTANCE)
_Tot_VMT = _Tot_VMT + Tot_VMT

IF (SWFT = 1 || SWFT = 8 || SWFT = 9) SWFT1 = 1 ; Ramps added to Interstates
IF (SWFT = 2 || SWFT = 3) SWFT1 = 2
IF (SWFT = 4) SWFT1 = 3
IF (SWFT = 5) SWFT1 = 4
IF (SWFT = 6) SWFT1 = 5
IF (SWFT = 10 || SWFT = 11) SWFT1 = 6 ; Locals and Centroids added together
;
IF (SWFT = 8 || SWFT = 9) SWFT2 = 1 ; Calculate Ramps Only
IF (SWFT = 11) SWFT2 = 2 ; Calculate Centroids Connectors Only

; Interstates for All Counties
IF (SWFT1 = 1 & FIPS = 24001) _24001Int = round(_24001Int + Tot_VMT) ; Allegheny
IF (SWFT1 = 1 & FIPS = 24003) _24003Int = round(_24003Int + Tot_VMT) ; Anne Arundel
IF (SWFT1 = 1 & FIPS = 24005) _24005Int = round(_24005Int + Tot_VMT) ; Baltimore
IF (SWFT1 = 1 & FIPS = 24009) _24009Int = round(_24009Int + Tot_VMT) ; Calvert
IF (SWFT1 = 1 & FIPS = 24011) _24011Int = round(_24011Int + Tot_VMT) ; Caroline
IF (SWFT1 = 1 & FIPS = 24013) _24013Int = round(_24013Int + Tot_VMT) ; Carroll
IF (SWFT1 = 1 & FIPS = 24015) _24015Int = round(_24015Int + Tot_VMT) ; Cecil
IF (SWFT1 = 1 & FIPS = 24017) _24017Int = round(_24017Int + Tot_VMT) ; Charles
IF (SWFT1 = 1 & FIPS = 24019) _24019Int = round(_24019Int + Tot_VMT) ; Dorchester
IF (SWFT1 = 1 & FIPS = 24021) _24021Int = round(_24021Int + Tot_VMT) ; Frederick
IF (SWFT1 = 1 & FIPS = 24023) _24023Int = round(_24023Int + Tot_VMT) ; Garrett
IF (SWFT1 = 1 & FIPS = 24025) _24025Int = round(_24025Int + Tot_VMT) ; Harford
IF (SWFT1 = 1 & FIPS = 24027) _24027Int = round(_24027Int + Tot_VMT) ; Howard
IF (SWFT1 = 1 & FIPS = 24029) _24029Int = round(_24029Int + Tot_VMT) ; Kent
IF (SWFT1 = 1 & FIPS = 24031) _24031Int = round(_24031Int + Tot_VMT) ; Montgomery
IF (SWFT1 = 1 & FIPS = 24033) _24033Int = round(_24033Int + Tot_VMT) ; Prince Georges
IF (SWFT1 = 1 & FIPS = 24035) _24035Int = round(_24035Int + Tot_VMT) ; Queen Annes
IF (SWFT1 = 1 & FIPS = 24037) _24037Int = round(_24037Int + Tot_VMT) ; St. Marys
    
```

County_VMT_Summary.s

```

IF (SWFT1 = 1 & FIPS = 24039) _24039Int = round(_24039Int + Tot_VMT) ; Somerset
IF (SWFT1 = 1 & FIPS = 24041) _24041Int = round(_24041Int + Tot_VMT) ; Talbot
IF (SWFT1 = 1 & FIPS = 24043) _24043Int = round(_24043Int + Tot_VMT) ; Washington
IF (SWFT1 = 1 & FIPS = 24045) _24045Int = round(_24045Int + Tot_VMT) ; Wicomico
IF (SWFT1 = 1 & FIPS = 24047) _24047Int = round(_24047Int + Tot_VMT) ; Worcester
IF (SWFT1 = 1 & FIPS = 24510) _24510Int = round(_24510Int + Tot_VMT) ; Baltimore City

; Freeways/Expressways for All Counties
IF (SWFT1 = 2 & FIPS = 24001) _24001Exp = _24001Exp + Tot_VMT ; Allegheny
IF (SWFT1 = 2 & FIPS = 24003) _24003Exp = _24003Exp + Tot_VMT ; Anne Arundel
IF (SWFT1 = 2 & FIPS = 24005) _24005Exp = _24005Exp + Tot_VMT ; Baltimore
IF (SWFT1 = 2 & FIPS = 24009) _24009Exp = _24009Exp + Tot_VMT ; Calvert
IF (SWFT1 = 2 & FIPS = 24011) _24011Exp = _24011Exp + Tot_VMT ; Caroline
IF (SWFT1 = 2 & FIPS = 24013) _24013Exp = _24013Exp + Tot_VMT ; Carroll
IF (SWFT1 = 2 & FIPS = 24015) _24015Exp = _24015Exp + Tot_VMT ; Cecil
IF (SWFT1 = 2 & FIPS = 24017) _24017Exp = _24017Exp + Tot_VMT ; Charles
IF (SWFT1 = 2 & FIPS = 24019) _24019Exp = _24019Exp + Tot_VMT ; Dorchester
IF (SWFT1 = 2 & FIPS = 24021) _24021Exp = _24021Exp + Tot_VMT ; Frederick
IF (SWFT1 = 2 & FIPS = 24023) _24023Exp = _24023Exp + Tot_VMT ; Garrett
IF (SWFT1 = 2 & FIPS = 24025) _24025Exp = _24025Exp + Tot_VMT ; Harford
IF (SWFT1 = 2 & FIPS = 24027) _24027Exp = _24027Exp + Tot_VMT ; Howard
IF (SWFT1 = 2 & FIPS = 24029) _24029Exp = _24029Exp + Tot_VMT ; Kent
IF (SWFT1 = 2 & FIPS = 24031) _24031Exp = _24031Exp + Tot_VMT ; Montgomery
IF (SWFT1 = 2 & FIPS = 24033) _24033Exp = _24033Exp + Tot_VMT ; Prince Georges
IF (SWFT1 = 2 & FIPS = 24035) _24035Exp = _24035Exp + Tot_VMT ; Queen Annes
IF (SWFT1 = 2 & FIPS = 24037) _24037Exp = _24037Exp + Tot_VMT ; St. Marys
IF (SWFT1 = 2 & FIPS = 24039) _24039Exp = _24039Exp + Tot_VMT ; Somerset
IF (SWFT1 = 2 & FIPS = 24041) _24041Exp = _24041Exp + Tot_VMT ; Talbot
IF (SWFT1 = 2 & FIPS = 24043) _24043Exp = _24043Exp + Tot_VMT ; Washington
IF (SWFT1 = 2 & FIPS = 24045) _24045Exp = _24045Exp + Tot_VMT ; Wicomico
IF (SWFT1 = 2 & FIPS = 24047) _24047Exp = _24047Exp + Tot_VMT ; Worcester
IF (SWFT1 = 2 & FIPS = 24510) _24510Exp = _24510Exp + Tot_VMT ; Baltimore City

; Principal Arterials for All Counties
IF (SWFT1 = 3 & FIPS = 24001) _24001ArtP = _24001ArtP + Tot_VMT ; Allegheny
IF (SWFT1 = 3 & FIPS = 24003) _24003ArtP = _24003ArtP + Tot_VMT ; Anne Arundel
IF (SWFT1 = 3 & FIPS = 24005) _24005ArtP = _24005ArtP + Tot_VMT ; Baltimore
IF (SWFT1 = 3 & FIPS = 24009) _24009ArtP = _24009ArtP + Tot_VMT ; Calvert
IF (SWFT1 = 3 & FIPS = 24011) _24011ArtP = _24011ArtP + Tot_VMT ; Caroline
IF (SWFT1 = 3 & FIPS = 24013) _24013ArtP = _24013ArtP + Tot_VMT ; Carroll
IF (SWFT1 = 3 & FIPS = 24015) _24015ArtP = _24015ArtP + Tot_VMT ; Cecil
IF (SWFT1 = 3 & FIPS = 24017) _24017ArtP = _24017ArtP + Tot_VMT ; Charles
IF (SWFT1 = 3 & FIPS = 24019) _24019ArtP = _24019ArtP + Tot_VMT ; Dorchester
IF (SWFT1 = 3 & FIPS = 24021) _24021ArtP = _24021ArtP + Tot_VMT ; Frederick
IF (SWFT1 = 3 & FIPS = 24023) _24023ArtP = _24023ArtP + Tot_VMT ; Garrett
IF (SWFT1 = 3 & FIPS = 24025) _24025ArtP = _24025ArtP + Tot_VMT ; Harford
IF (SWFT1 = 3 & FIPS = 24027) _24027ArtP = _24027ArtP + Tot_VMT ; Howard
IF (SWFT1 = 3 & FIPS = 24029) _24029ArtP = _24029ArtP + Tot_VMT ; Kent
IF (SWFT1 = 3 & FIPS = 24031) _24031ArtP = _24031ArtP + Tot_VMT ; Montgomery
IF (SWFT1 = 3 & FIPS = 24033) _24033ArtP = _24033ArtP + Tot_VMT ; Prince Georges
IF (SWFT1 = 3 & FIPS = 24035) _24035ArtP = _24035ArtP + Tot_VMT ; Queen Annes
IF (SWFT1 = 3 & FIPS = 24037) _24037ArtP = _24037ArtP + Tot_VMT ; St. Marys
IF (SWFT1 = 3 & FIPS = 24039) _24039ArtP = _24039ArtP + Tot_VMT ; Somerset
IF (SWFT1 = 3 & FIPS = 24041) _24041ArtP = _24041ArtP + Tot_VMT ; Talbot
IF (SWFT1 = 3 & FIPS = 24043) _24043ArtP = _24043ArtP + Tot_VMT ; Washington
IF (SWFT1 = 3 & FIPS = 24045) _24045ArtP = _24045ArtP + Tot_VMT ; Wicomico
IF (SWFT1 = 3 & FIPS = 24047) _24047ArtP = _24047ArtP + Tot_VMT ; Worcester
IF (SWFT1 = 3 & FIPS = 24510) _24510ArtP = _24510ArtP + Tot_VMT ; Baltimore City

; Minor Arterials for All Counties
IF (SWFT1 = 4 & FIPS = 24001) _24001ArtM = _24001ArtM + Tot_VMT ; Allegheny
IF (SWFT1 = 4 & FIPS = 24003) _24003ArtM = _24003ArtM + Tot_VMT ; Anne Arundel
IF (SWFT1 = 4 & FIPS = 24005) _24005ArtM = _24005ArtM + Tot_VMT ; Baltimore
IF (SWFT1 = 4 & FIPS = 24009) _24009ArtM = _24009ArtM + Tot_VMT ; Calvert
IF (SWFT1 = 4 & FIPS = 24011) _24011ArtM = _24011ArtM + Tot_VMT ; Caroline
    
```

County_VMT_Summary.s

IF (SWFT1 = 4 & FIPS = 24013)	_24013ArtM =	_24013ArtM + Tot_VMT	;	Carroll
IF (SWFT1 = 4 & FIPS = 24015)	_24015ArtM =	_24015ArtM + Tot_VMT	;	Cecil
IF (SWFT1 = 4 & FIPS = 24017)	_24017ArtM =	_24017ArtM + Tot_VMT	;	Charles
IF (SWFT1 = 4 & FIPS = 24019)	_24019ArtM =	_24019ArtM + Tot_VMT	;	Dorchester
IF (SWFT1 = 4 & FIPS = 24021)	_24021ArtM =	_24021ArtM + Tot_VMT	;	Frederick
IF (SWFT1 = 4 & FIPS = 24023)	_24023ArtM =	_24023ArtM + Tot_VMT	;	Garrett
IF (SWFT1 = 4 & FIPS = 24025)	_24025ArtM =	_24025ArtM + Tot_VMT	;	Harford
IF (SWFT1 = 4 & FIPS = 24027)	_24027ArtM =	_24027ArtM + Tot_VMT	;	Howard
IF (SWFT1 = 4 & FIPS = 24029)	_24029ArtM =	_24029ArtM + Tot_VMT	;	Kent
IF (SWFT1 = 4 & FIPS = 24031)	_24031ArtM =	_24031ArtM + Tot_VMT	;	Montgomery
IF (SWFT1 = 4 & FIPS = 24033)	_24033ArtM =	_24033ArtM + Tot_VMT	;	Prince Georges
IF (SWFT1 = 4 & FIPS = 24035)	_24035ArtM =	_24035ArtM + Tot_VMT	;	Queen Annes
IF (SWFT1 = 4 & FIPS = 24037)	_24037ArtM =	_24037ArtM + Tot_VMT	;	St. Marys
IF (SWFT1 = 4 & FIPS = 24039)	_24039ArtM =	_24039ArtM + Tot_VMT	;	Somerset
IF (SWFT1 = 4 & FIPS = 24041)	_24041ArtM =	_24041ArtM + Tot_VMT	;	Talbot
IF (SWFT1 = 4 & FIPS = 24043)	_24043ArtM =	_24043ArtM + Tot_VMT	;	Washington
IF (SWFT1 = 4 & FIPS = 24045)	_24045ArtM =	_24045ArtM + Tot_VMT	;	Wicomico
IF (SWFT1 = 4 & FIPS = 24047)	_24047ArtM =	_24047ArtM + Tot_VMT	;	Worcester
IF (SWFT1 = 4 & FIPS = 24510)	_24510ArtM =	_24510ArtM + Tot_VMT	;	Baltimore City
; Collectors for All Counties				
IF (SWFT1 = 5 & FIPS = 24001)	_24001Col =	_24001Col + Tot_VMT	;	Allegheny
IF (SWFT1 = 5 & FIPS = 24003)	_24003Col =	_24003Col + Tot_VMT	;	Anne Arundel
IF (SWFT1 = 5 & FIPS = 24005)	_24005Col =	_24005Col + Tot_VMT	;	Baltimore
IF (SWFT1 = 5 & FIPS = 24009)	_24009Col =	_24009Col + Tot_VMT	;	Calvert
IF (SWFT1 = 5 & FIPS = 24011)	_24011Col =	_24011Col + Tot_VMT	;	Caroline
IF (SWFT1 = 5 & FIPS = 24013)	_24013Col =	_24013Col + Tot_VMT	;	Carroll
IF (SWFT1 = 5 & FIPS = 24015)	_24015Col =	_24015Col + Tot_VMT	;	Cecil
IF (SWFT1 = 5 & FIPS = 24017)	_24017Col =	_24017Col + Tot_VMT	;	Charles
IF (SWFT1 = 5 & FIPS = 24019)	_24019Col =	_24019Col + Tot_VMT	;	Dorchester
IF (SWFT1 = 5 & FIPS = 24021)	_24021Col =	_24021Col + Tot_VMT	;	Frederick
IF (SWFT1 = 5 & FIPS = 24023)	_24023Col =	_24023Col + Tot_VMT	;	Garrett
IF (SWFT1 = 5 & FIPS = 24025)	_24025Col =	_24025Col + Tot_VMT	;	Harford
IF (SWFT1 = 5 & FIPS = 24027)	_24027Col =	_24027Col + Tot_VMT	;	Howard
IF (SWFT1 = 5 & FIPS = 24029)	_24029Col =	_24029Col + Tot_VMT	;	Kent
IF (SWFT1 = 5 & FIPS = 24031)	_24031Col =	_24031Col + Tot_VMT	;	Montgomery
IF (SWFT1 = 5 & FIPS = 24033)	_24033Col =	_24033Col + Tot_VMT	;	Prince Georges
IF (SWFT1 = 5 & FIPS = 24035)	_24035Col =	_24035Col + Tot_VMT	;	Queen Annes
IF (SWFT1 = 5 & FIPS = 24037)	_24037Col =	_24037Col + Tot_VMT	;	St. Marys
IF (SWFT1 = 5 & FIPS = 24039)	_24039Col =	_24039Col + Tot_VMT	;	Somerset
IF (SWFT1 = 5 & FIPS = 24041)	_24041Col =	_24041Col + Tot_VMT	;	Talbot
IF (SWFT1 = 5 & FIPS = 24043)	_24043Col =	_24043Col + Tot_VMT	;	Washington
IF (SWFT1 = 5 & FIPS = 24045)	_24045Col =	_24045Col + Tot_VMT	;	Wicomico
IF (SWFT1 = 5 & FIPS = 24047)	_24047Col =	_24047Col + Tot_VMT	;	Worcester
IF (SWFT1 = 5 & FIPS = 24510)	_24510Col =	_24510Col + Tot_VMT	;	Baltimore City
; Centroid Connectors/Local Roads				
IF (SWFT1 = 6 & FIPS = 24001)	_24001Cen =	_24001Cen + Tot_VMT	;	Allegheny
IF (SWFT1 = 6 & FIPS = 24003)	_24003Cen =	_24003Cen + Tot_VMT	;	Anne Arundel
IF (SWFT1 = 6 & FIPS = 24005)	_24005Cen =	_24005Cen + Tot_VMT	;	Baltimore
IF (SWFT1 = 6 & FIPS = 24009)	_24009Cen =	_24009Cen + Tot_VMT	;	Calvert
IF (SWFT1 = 6 & FIPS = 24011)	_24011Cen =	_24011Cen + Tot_VMT	;	Caroline
IF (SWFT1 = 6 & FIPS = 24013)	_24013Cen =	_24013Cen + Tot_VMT	;	Carroll
IF (SWFT1 = 6 & FIPS = 24015)	_24015Cen =	_24015Cen + Tot_VMT	;	Cecil
IF (SWFT1 = 6 & FIPS = 24017)	_24017Cen =	_24017Cen + Tot_VMT	;	Charles
IF (SWFT1 = 6 & FIPS = 24019)	_24019Cen =	_24019Cen + Tot_VMT	;	Dorchester
IF (SWFT1 = 6 & FIPS = 24021)	_24021Cen =	_24021Cen + Tot_VMT	;	Frederick
IF (SWFT1 = 6 & FIPS = 24023)	_24023Cen =	_24023Cen + Tot_VMT	;	Garrett
IF (SWFT1 = 6 & FIPS = 24025)	_24025Cen =	_24025Cen + Tot_VMT	;	Harford
IF (SWFT1 = 6 & FIPS = 24027)	_24027Cen =	_24027Cen + Tot_VMT	;	Howard
IF (SWFT1 = 6 & FIPS = 24029)	_24029Cen =	_24029Cen + Tot_VMT	;	Kent
IF (SWFT1 = 6 & FIPS = 24031)	_24031Cen =	_24031Cen + Tot_VMT	;	Montgomery
IF (SWFT1 = 6 & FIPS = 24033)	_24033Cen =	_24033Cen + Tot_VMT	;	Prince Georges
IF (SWFT1 = 6 & FIPS = 24035)	_24035Cen =	_24035Cen + Tot_VMT	;	Queen Annes
IF (SWFT1 = 6 & FIPS = 24037)	_24037Cen =	_24037Cen + Tot_VMT	;	St. Marys

County_VMT_Summary.s

```

IF (SWFT1 = 6 & FIPS = 24039) _24039Cen = _24039Cen + Tot_VMT ; Somerset
IF (SWFT1 = 6 & FIPS = 24041) _24041Cen = _24041Cen + Tot_VMT ; Talbot
IF (SWFT1 = 6 & FIPS = 24043) _24043Cen = _24043Cen + Tot_VMT ; Washington
IF (SWFT1 = 6 & FIPS = 24045) _24045Cen = _24045Cen + Tot_VMT ; Wicomico
IF (SWFT1 = 6 & FIPS = 24047) _24047Cen = _24047Cen + Tot_VMT ; Worcester
IF (SWFT1 = 6 & FIPS = 24510) _24510Cen = _24510Cen + Tot_VMT ; Baltimore City

;Facility Type Totals
IF ((FIPS > 24000 & FIPS < 24511) & SWFT1 = 1) _ALLInt = _ALLInt + Tot_VMT
IF ((FIPS > 24000 & FIPS < 24511) & SWFT1 = 2) _ALLExp = _ALLExp + Tot_VMT
IF ((FIPS > 24000 & FIPS < 24511) & SWFT1 = 3) _ALLArtP = _ALLArtP + Tot_VMT
IF ((FIPS > 24000 & FIPS < 24511) & SWFT1 = 4) _ALLArtM = _ALLArtM + Tot_VMT
IF ((FIPS > 24000 & FIPS < 24511) & SWFT1 = 5) _ALLCol = _ALLCol + Tot_VMT
IF ((FIPS > 24000 & FIPS < 24511) & SWFT1 = 6) _ALLCen = _ALLCen + Tot_VMT
IF ((FIPS > 24000 & FIPS < 24511) & SWFT1 <=6) _ALLTOT = _ALLTOT + Tot_VMT
IF ((FIPS > 24000 & FIPS < 24511) & SWFT2 = 1) _ALLRmp = _ALLRmp + Tot_VMT ;Ramps Only
IF ((FIPS > 24000 & FIPS < 24511) & SWFT2 = 2) _CentOnly = _CentOnly + Tot_VMT ;Centroid Connectors Only

;County Totals
IF (FIPS = 24001 & SWFT1 <=6) _TOT24001 = _TOT24001 + Tot_VMT
IF (FIPS = 24003 & SWFT1 <=6) _TOT24003 = _TOT24003 + Tot_VMT
IF (FIPS = 24005 & SWFT1 <=6) _TOT24005 = _TOT24005 + Tot_VMT
IF (FIPS = 24009 & SWFT1 <=6) _TOT24009 = _TOT24009 + Tot_VMT
IF (FIPS = 24011 & SWFT1 <=6) _TOT24011 = _TOT24011 + Tot_VMT
IF (FIPS = 24013 & SWFT1 <=6) _TOT24013 = _TOT24013 + Tot_VMT
IF (FIPS = 24015 & SWFT1 <=6) _TOT24015 = _TOT24015 + Tot_VMT
IF (FIPS = 24017 & SWFT1 <=6) _TOT24017 = _TOT24017 + Tot_VMT
IF (FIPS = 24019 & SWFT1 <=6) _TOT24019 = _TOT24019 + Tot_VMT
IF (FIPS = 24021 & SWFT1 <=6) _TOT24021 = _TOT24021 + Tot_VMT
IF (FIPS = 24023 & SWFT1 <=6) _TOT24023 = _TOT24023 + Tot_VMT
IF (FIPS = 24025 & SWFT1 <=6) _TOT24025 = _TOT24025 + Tot_VMT
IF (FIPS = 24027 & SWFT1 <=6) _TOT24027 = _TOT24027 + Tot_VMT
IF (FIPS = 24029 & SWFT1 <=6) _TOT24029 = _TOT24029 + Tot_VMT
IF (FIPS = 24031 & SWFT1 <=6) _TOT24031 = _TOT24031 + Tot_VMT
IF (FIPS = 24033 & SWFT1 <=6) _TOT24033 = _TOT24033 + Tot_VMT
IF (FIPS = 24035 & SWFT1 <=6) _TOT24035 = _TOT24035 + Tot_VMT
IF (FIPS = 24037 & SWFT1 <=6) _TOT24037 = _TOT24037 + Tot_VMT
IF (FIPS = 24039 & SWFT1 <=6) _TOT24039 = _TOT24039 + Tot_VMT
IF (FIPS = 24041 & SWFT1 <=6) _TOT24041 = _TOT24041 + Tot_VMT
IF (FIPS = 24043 & SWFT1 <=6) _TOT24043 = _TOT24043 + Tot_VMT
IF (FIPS = 24045 & SWFT1 <=6) _TOT24045 = _TOT24045 + Tot_VMT
IF (FIPS = 24047 & SWFT1 <=6) _TOT24047 = _TOT24047 + Tot_VMT
IF (FIPS = 24510 & SWFT1 <=6) _TOT24510 = _TOT24510 + Tot_VMT

; Save VMT to variable for export
LOG PREFIX=HWY,
VAR= _24001Int, _24001Exp, _24001ArtP, _24001ArtM, _24001Col, _24001Cen,
_24003Int, _24003Exp, _24003ArtP, _24003ArtM, _24003Col, _24003Cen,
_24005Int, _24005Exp, _24005ArtP, _24005ArtM, _24005Col, _24005Cen,
_24009Int, _24009Exp, _24009ArtP, _24009ArtM, _24009Col, _24009Cen,
_24011Int, _24011Exp, _24011ArtP, _24011ArtM, _24011Col, _24011Cen,
_24013Int, _24013Exp, _24013ArtP, _24013ArtM, _24013Col, _24013Cen,
_24015Int, _24015Exp, _24015ArtP, _24015ArtM, _24015Col, _24015Cen,
_24017Int, _24017Exp, _24017ArtP, _24017ArtM, _24017Col, _24017Cen,
_24019Int, _24019Exp, _24019ArtP, _24019ArtM, _24019Col, _24019Cen,
_24021Int, _24021Exp, _24021ArtP, _24021ArtM, _24021Col, _24021Cen,
_24023Int, _24023Exp, _24023ArtP, _24023ArtM, _24023Col, _24023Cen,
_24025Int, _24025Exp, _24025ArtP, _24025ArtM, _24025Col, _24025Cen,
_24027Int, _24027Exp, _24027ArtP, _24027ArtM, _24027Col, _24027Cen,
_24029Int, _24029Exp, _24029ArtP, _24029ArtM, _24029Col, _24029Cen,
_24031Int, _24031Exp, _24031ArtP, _24031ArtM, _24031Col, _24031Cen,
_24033Int, _24033Exp, _24033ArtP, _24033ArtM, _24033Col, _24033Cen
LOG PREFIX=HWY2,
VAR= _24035Int, _24035Exp, _24035ArtP, _24035ArtM, _24035Col, _24035Cen,
_24037Int, _24037Exp, _24037ArtP, _24037ArtM, _24037Col, _24037Cen,
    
```

County_VMT_Summary.s

```
_24039Int, _24039Exp, _24039ArtP, _24039ArtM, _24039Col, _24039Cen,  
_24041Int, _24041Exp, _24041ArtP, _24041ArtM, _24041Col, _24041Cen,  
_24043Int, _24043Exp, _24043ArtP, _24043ArtM, _24043Col, _24043Cen,  
_24045Int, _24045Exp, _24045ArtP, _24045ArtM, _24045Col, _24045Cen,  
_24047Int, _24047Exp, _24047ArtP, _24047ArtM, _24047Col, _24047Cen,  
_24510Int, _24510Exp, _24510ArtP, _24510ArtM, _24510Col, _24510Cen,  
_ALLInt, _ALLExp, _ALLArtP, _ALLArtM, _ALLCol, _ALLCen, _ALLTOT, _ALLRmp,  
_TOT24001, _TOT24003, _TOT24005, _TOT24009, _TOT24011, _TOT24013,  
_TOT24015, _TOT24017, _TOT24019, _TOT24021, _TOT24023, _TOT24025,  
_TOT24027, _TOT24029, _TOT24031, _TOT24033, _TOT24035, _TOT24037,  
_TOT24039, _TOT24041, _TOT24043, _TOT24045, _TOT24047, _TOT24510,  
_CentOnly  
  
ENDIF  
ENDIF  
ENDRUN  
  
Int24001 = HWY. _24001Int  
Int24003 = HWY. _24003Int  
Int24005 = HWY. _24005Int  
Int24009 = HWY. _24009Int  
Int24011 = HWY. _24011Int  
Int24013 = HWY. _24013Int  
Int24015 = HWY. _24015Int  
Int24017 = HWY. _24017Int  
Int24019 = HWY. _24019Int  
Int24021 = HWY. _24021Int  
Int24023 = HWY. _24023Int  
Int24025 = HWY. _24025Int  
Int24027 = HWY. _24027Int  
Int24029 = HWY. _24029Int  
Int24031 = HWY. _24031Int  
Int24033 = HWY. _24033Int  
Int24035 = HWY2. _24035Int  
Int24037 = HWY2. _24037Int  
Int24039 = HWY2. _24039Int  
Int24041 = HWY2. _24041Int  
Int24043 = HWY2. _24043Int  
Int24045 = HWY2. _24045Int  
Int24047 = HWY2. _24047Int  
Int24510 = HWY2. _24510Int  
  
Exp24001 = HWY. _24001Exp  
Exp24003 = HWY. _24003Exp  
Exp24005 = HWY. _24005Exp  
Exp24009 = HWY. _24009Exp  
Exp24011 = HWY. _24011Exp  
Exp24013 = HWY. _24013Exp  
Exp24015 = HWY. _24015Exp  
Exp24017 = HWY. _24017Exp  
Exp24019 = HWY. _24019Exp  
Exp24021 = HWY. _24021Exp  
Exp24023 = HWY. _24023Exp  
Exp24025 = HWY. _24025Exp  
Exp24027 = HWY. _24027Exp  
Exp24029 = HWY. _24029Exp  
Exp24031 = HWY. _24031Exp  
Exp24033 = HWY. _24033Exp  
Exp24035 = HWY2. _24035Exp  
Exp24037 = HWY2. _24037Exp  
Exp24039 = HWY2. _24039Exp  
Exp24041 = HWY2. _24041Exp  
Exp24043 = HWY2. _24043Exp  
Exp24045 = HWY2. _24045Exp  
Exp24047 = HWY2. _24047Exp
```

County_VMT_Summary.s

```
Exp24510 = HWY2._24510Exp

ArtP24001 = HWY._24001ArtP
ArtP24003 = HWY._24003ArtP
ArtP24005 = HWY._24005ArtP
ArtP24009 = HWY._24009ArtP
ArtP24011 = HWY._24011ArtP
ArtP24013 = HWY._24013ArtP
ArtP24015 = HWY._24015ArtP
ArtP24017 = HWY._24017ArtP
ArtP24019 = HWY._24019ArtP
ArtP24021 = HWY._24021ArtP
ArtP24023 = HWY._24023ArtP
ArtP24025 = HWY._24025ArtP
ArtP24027 = HWY._24027ArtP
ArtP24029 = HWY._24029ArtP
ArtP24031 = HWY._24031ArtP
ArtP24033 = HWY._24033ArtP
ArtP24035 = HWY2._24035ArtP
ArtP24037 = HWY2._24037ArtP
ArtP24039 = HWY2._24039ArtP
ArtP24041 = HWY2._24041ArtP
ArtP24043 = HWY2._24043ArtP
ArtP24045 = HWY2._24045ArtP
ArtP24047 = HWY2._24047ArtP
ArtP24510 = HWY2._24510ArtP

ArtM24001 = HWY._24001ArtM
ArtM24003 = HWY._24003ArtM
ArtM24005 = HWY._24005ArtM
ArtM24009 = HWY._24009ArtM
ArtM24011 = HWY._24011ArtM
ArtM24013 = HWY._24013ArtM
ArtM24015 = HWY._24015ArtM
ArtM24017 = HWY._24017ArtM
ArtM24019 = HWY._24019ArtM
ArtM24021 = HWY._24021ArtM
ArtM24023 = HWY._24023ArtM
ArtM24025 = HWY._24025ArtM
ArtM24027 = HWY._24027ArtM
ArtM24029 = HWY._24029ArtM
ArtM24031 = HWY._24031ArtM
ArtM24033 = HWY._24033ArtM
ArtM24035 = HWY2._24035ArtM
ArtM24037 = HWY2._24037ArtM
ArtM24039 = HWY2._24039ArtM
ArtM24041 = HWY2._24041ArtM
ArtM24043 = HWY2._24043ArtM
ArtM24045 = HWY2._24045ArtM
ArtM24047 = HWY2._24047ArtM
ArtM24510 = HWY2._24510ArtM

Col24001 = HWY._24001Col
Col24003 = HWY._24003Col
Col24005 = HWY._24005Col
Col24009 = HWY._24009Col
Col24011 = HWY._24011Col
Col24013 = HWY._24013Col
Col24015 = HWY._24015Col
Col24017 = HWY._24017Col
Col24019 = HWY._24019Col
Col24021 = HWY._24021Col
Col24023 = HWY._24023Col
Col24025 = HWY._24025Col
Col24027 = HWY._24027Col
```

County_VMT_Summary.s

```
Col24029 = HWY._24029Col
Col24031 = HWY._24031Col
Col24033 = HWY._24033Col
Col24035 = HWY2._24035Col
Col24037 = HWY2._24037Col
Col24039 = HWY2._24039Col
Col24041 = HWY2._24041Col
Col24043 = HWY2._24043Col
Col24045 = HWY2._24045Col
Col24047 = HWY2._24047Col
Col24510 = HWY2._24510Col

Cen24001 = HWY._24001Cen
Cen24003 = HWY._24003Cen
Cen24005 = HWY._24005Cen
Cen24009 = HWY._24009Cen
Cen24011 = HWY._24011Cen
Cen24013 = HWY._24013Cen
Cen24015 = HWY._24015Cen
Cen24017 = HWY._24017Cen
Cen24019 = HWY._24019Cen
Cen24021 = HWY._24021Cen
Cen24023 = HWY._24023Cen
Cen24025 = HWY._24025Cen
Cen24027 = HWY._24027Cen
Cen24029 = HWY._24029Cen
Cen24031 = HWY._24031Cen
Cen24033 = HWY._24033Cen
Cen24035 = HWY2._24035Cen
Cen24037 = HWY2._24037Cen
Cen24039 = HWY2._24039Cen
Cen24041 = HWY2._24041Cen
Cen24043 = HWY2._24043Cen
Cen24045 = HWY2._24045Cen
Cen24047 = HWY2._24047Cen
Cen24510 = HWY2._24510Cen

ALLInt = HWY2._ALLInt
ALLExp = HWY2._ALLExp
ALLArtP = HWY2._ALLArtP
ALLArtM = HWY2._ALLArtM
ALLCol = HWY2._ALLCol
ALLCen = HWY2._ALLCen
ALLTOT = HWY2._ALLTOT
ALLRmp = HWY2._ALLRmp
CentOnly = HWY2._CentOnly

TOT24001 = HWY2._TOT24001
TOT24003 = HWY2._TOT24003
TOT24005 = HWY2._TOT24005
TOT24009 = HWY2._TOT24009
TOT24011 = HWY2._TOT24011
TOT24013 = HWY2._TOT24013
TOT24015 = HWY2._TOT24015
TOT24017 = HWY2._TOT24017
TOT24019 = HWY2._TOT24019
TOT24021 = HWY2._TOT24021
TOT24023 = HWY2._TOT24023
TOT24025 = HWY2._TOT24025
TOT24027 = HWY2._TOT24027
TOT24029 = HWY2._TOT24029
TOT24031 = HWY2._TOT24031
TOT24033 = HWY2._TOT24033
TOT24035 = HWY2._TOT24035
TOT24037 = HWY2._TOT24037
```

County_VMT_Summary.s

```
TOT24039 = HWY2._TOT24039
TOT24041 = HWY2._TOT24041
TOT24043 = HWY2._TOT24043
TOT24045 = HWY2._TOT24045
TOT24047 = HWY2._TOT24047
TOT24510 = HWY2._TOT24510

RUN PGM=MATRIX PRNFILE='..\@scenario\@Outputs\Validation - Summarize VMT by County Step 2.PRN' MSG='Validation - Summarize VMT by County'
zones=@MDZones@

Int24001 = @Int24001@
Int24003 = @Int24003@
Int24005 = @Int24005@
Int24009 = @Int24009@
Int24011 = @Int24011@
Int24013 = @Int24013@
Int24015 = @Int24015@
Int24017 = @Int24017@
Int24019 = @Int24019@
Int24021 = @Int24021@
Int24023 = @Int24023@
Int24025 = @Int24025@
Int24027 = @Int24027@
Int24029 = @Int24029@
Int24031 = @Int24031@
Int24033 = @Int24033@
Int24035 = @Int24035@
Int24037 = @Int24037@
Int24039 = @Int24039@
Int24041 = @Int24041@
Int24043 = @Int24043@
Int24045 = @Int24045@
Int24047 = @Int24047@
Int24510 = @Int24510@

Exp24001 = @Exp24001@
Exp24003 = @Exp24003@
Exp24005 = @Exp24005@
Exp24009 = @Exp24009@
Exp24011 = @Exp24011@
Exp24013 = @Exp24013@
Exp24015 = @Exp24015@
Exp24017 = @Exp24017@
Exp24019 = @Exp24019@
Exp24021 = @Exp24021@
Exp24023 = @Exp24023@
Exp24025 = @Exp24025@
Exp24027 = @Exp24027@
Exp24029 = @Exp24029@
Exp24031 = @Exp24031@
Exp24033 = @Exp24033@
Exp24035 = @Exp24035@
Exp24037 = @Exp24037@
Exp24039 = @Exp24039@
Exp24041 = @Exp24041@
Exp24043 = @Exp24043@
Exp24045 = @Exp24045@
Exp24047 = @Exp24047@
Exp24510 = @Exp24510@

ArtP24001 = @ArtP24001@
ArtP24003 = @ArtP24003@
ArtP24005 = @ArtP24005@
ArtP24009 = @ArtP24009@
ArtP24011 = @ArtP24011@
```

County_VMT_Summary.s

```
ArtP24013 = @ArtP24013@
ArtP24015 = @ArtP24015@
ArtP24017 = @ArtP24017@
ArtP24019 = @ArtP24019@
ArtP24021 = @ArtP24021@
ArtP24023 = @ArtP24023@
ArtP24025 = @ArtP24025@
ArtP24027 = @ArtP24027@
ArtP24029 = @ArtP24029@
ArtP24031 = @ArtP24031@
ArtP24033 = @ArtP24033@
ArtP24035 = @ArtP24035@
ArtP24037 = @ArtP24037@
ArtP24039 = @ArtP24039@
ArtP24041 = @ArtP24041@
ArtP24043 = @ArtP24043@
ArtP24045 = @ArtP24045@
ArtP24047 = @ArtP24047@
ArtP24510 = @ArtP24510@

ArtM24001 = @ArtM24001@
ArtM24003 = @ArtM24003@
ArtM24005 = @ArtM24005@
ArtM24009 = @ArtM24009@
ArtM24011 = @ArtM24011@
ArtM24013 = @ArtM24013@
ArtM24015 = @ArtM24015@
ArtM24017 = @ArtM24017@
ArtM24019 = @ArtM24019@
ArtM24021 = @ArtM24021@
ArtM24023 = @ArtM24023@
ArtM24025 = @ArtM24025@
ArtM24027 = @ArtM24027@
ArtM24029 = @ArtM24029@
ArtM24031 = @ArtM24031@
ArtM24033 = @ArtM24033@
ArtM24035 = @ArtM24035@
ArtM24037 = @ArtM24037@
ArtM24039 = @ArtM24039@
ArtM24041 = @ArtM24041@
ArtM24043 = @ArtM24043@
ArtM24045 = @ArtM24045@
ArtM24047 = @ArtM24047@
ArtM24510 = @ArtM24510@

Col24001 = @Col24001@
Col24003 = @Col24003@
Col24005 = @Col24005@
Col24009 = @Col24009@
Col24011 = @Col24011@
Col24013 = @Col24013@
Col24015 = @Col24015@
Col24017 = @Col24017@
Col24019 = @Col24019@
Col24021 = @Col24021@
Col24023 = @Col24023@
Col24025 = @Col24025@
Col24027 = @Col24027@
Col24029 = @Col24029@
Col24031 = @Col24031@
Col24033 = @Col24033@
Col24035 = @Col24035@
Col24037 = @Col24037@
Col24039 = @Col24039@
Col24041 = @Col24041@
```

County_VMT_Summary.s

```
Co124043 = @Co124043@
Co124045 = @Co124045@
Co124047 = @Co124047@
Co124510 = @Co124510@

Cen24001 = @Cen24001@
Cen24003 = @Cen24003@
Cen24005 = @Cen24005@
Cen24009 = @Cen24009@
Cen24011 = @Cen24011@
Cen24013 = @Cen24013@
Cen24015 = @Cen24015@
Cen24017 = @Cen24017@
Cen24019 = @Cen24019@
Cen24021 = @Cen24021@
Cen24023 = @Cen24023@
Cen24025 = @Cen24025@
Cen24027 = @Cen24027@
Cen24029 = @Cen24029@
Cen24031 = @Cen24031@
Cen24033 = @Cen24033@
Cen24035 = @Cen24035@
Cen24037 = @Cen24037@
Cen24039 = @Cen24039@
Cen24041 = @Cen24041@
Cen24043 = @Cen24043@
Cen24045 = @Cen24045@
Cen24047 = @Cen24047@
Cen24510 = @Cen24510@

  AllInt = @ALLInt@
  ALLExp = @ALLExp@
  ALLArtP = @ALLArtP@
  ALLArtM = @ALLArtM@
  ALLCo1 = @ALLCo1@
  ALLCen = @ALLCen@
  ALLTOT = @ALLTOT@
  ALLRmp = @ALLRmp@
  CentOnly = @CentOnly@

TOT24001 = @TOT24001@
TOT24003 = @TOT24003@
TOT24005 = @TOT24005@
TOT24009 = @TOT24009@
TOT24011 = @TOT24011@
TOT24013 = @TOT24013@
TOT24015 = @TOT24015@
TOT24017 = @TOT24017@
TOT24019 = @TOT24019@
TOT24021 = @TOT24021@
TOT24023 = @TOT24023@
TOT24025 = @TOT24025@
TOT24027 = @TOT24027@
TOT24029 = @TOT24029@
TOT24031 = @TOT24031@
TOT24033 = @TOT24033@
TOT24035 = @TOT24035@
TOT24037 = @TOT24037@
TOT24039 = @TOT24039@
TOT24041 = @TOT24041@
TOT24043 = @TOT24043@
TOT24045 = @TOT24045@
TOT24047 = @TOT24047@
TOT24510 = @TOT24510@
```

County_VMT_Summary.s

```

-----
; SET UP FOR PRINTING
-----

;Interstates By County
print form=12.0 list = '5',Int24001 , FILE = SUMMARY1.TXT ; Allegheny
print form=12.0 list = '6',Int24003 , FILE = SUMMARY1.TXT ; Anne Arundel
print form=12.0 list = '7',Int24005 , FILE = SUMMARY1.TXT ; Baltimore
print form=12.0 list = '8',Int24009 , FILE = SUMMARY1.TXT ; Calvert
print form=12.0 list = '9',Int24011 , FILE = SUMMARY1.TXT ; Caroline
print form=12.0 list = '10',Int24013 , FILE = SUMMARY1.TXT ; Carroll
print form=12.0 list = '11',Int24015 , FILE = SUMMARY1.TXT ; Cecil
print form=12.0 list = '12',Int24017 , FILE = SUMMARY1.TXT ; Charles
print form=12.0 list = '13',Int24019 , FILE = SUMMARY1.TXT ; Dorchester
print form=12.0 list = '14',Int24021 , FILE = SUMMARY1.TXT ; Frederick
print form=12.0 list = '15',Int24023 , FILE = SUMMARY1.TXT ; Garrett
print form=12.0 list = '16',Int24025 , FILE = SUMMARY1.TXT ; Harford
print form=12.0 list = '17',Int24027 , FILE = SUMMARY1.TXT ; Howard
print form=12.0 list = '18',Int24029 , FILE = SUMMARY1.TXT ; Kent
print form=12.0 list = '19',Int24031 , FILE = SUMMARY1.TXT ; Montgomery
print form=12.0 list = '20',Int24033 , FILE = SUMMARY1.TXT ; Prince Georges
print form=12.0 list = '21',Int24035 , FILE = SUMMARY1.TXT ; Queen Annes
print form=12.0 list = '22',Int24037 , FILE = SUMMARY1.TXT ; St. Marys
print form=12.0 list = '23',Int24039 , FILE = SUMMARY1.TXT ; Somerset
print form=12.0 list = '24',Int24041 , FILE = SUMMARY1.TXT ; Talbot
print form=12.0 list = '25',Int24043 , FILE = SUMMARY1.TXT ; Washington
print form=12.0 list = '26',Int24045 , FILE = SUMMARY1.TXT ; Wicomico
print form=12.0 list = '27',Int24047 , FILE = SUMMARY1.TXT ; Worcester
print form=12.0 list = '28',Int24510 , FILE = SUMMARY1.TXT ; Baltimore City
print form=12.0 list = '30',ALLInt , FILE = SUMMARY1.TXT ; TOTAL

;Freeways/Expressways By County
print form=12.0 list = '5',Exp24001 , FILE = SUMMARY2.TXT ; Allegheny
print form=12.0 list = '6',Exp24003 , FILE = SUMMARY2.TXT ; Anne Arundel
print form=12.0 list = '7',Exp24005 , FILE = SUMMARY2.TXT ; Baltimore
print form=12.0 list = '8',Exp24009 , FILE = SUMMARY2.TXT ; Calvert
print form=12.0 list = '9',Exp24011 , FILE = SUMMARY2.TXT ; Caroline
print form=12.0 list = '10',Exp24013 , FILE = SUMMARY2.TXT ; Carroll
print form=12.0 list = '11',Exp24015 , FILE = SUMMARY2.TXT ; Cecil
print form=12.0 list = '12',Exp24017 , FILE = SUMMARY2.TXT ; Charles
print form=12.0 list = '13',Exp24019 , FILE = SUMMARY2.TXT ; Dorchester
print form=12.0 list = '14',Exp24021 , FILE = SUMMARY2.TXT ; Frederick
print form=12.0 list = '15',Exp24023 , FILE = SUMMARY2.TXT ; Garrett
print form=12.0 list = '16',Exp24025 , FILE = SUMMARY2.TXT ; Harford
print form=12.0 list = '17',Exp24027 , FILE = SUMMARY2.TXT ; Howard
print form=12.0 list = '18',Exp24029 , FILE = SUMMARY2.TXT ; Kent
print form=12.0 list = '19',Exp24031 , FILE = SUMMARY2.TXT ; Montgomery
print form=12.0 list = '20',Exp24033 , FILE = SUMMARY2.TXT ; Prince Georges
print form=12.0 list = '21',Exp24035 , FILE = SUMMARY2.TXT ; Queen Annes
print form=12.0 list = '22',Exp24037 , FILE = SUMMARY2.TXT ; St. Marys
print form=12.0 list = '23',Exp24039 , FILE = SUMMARY2.TXT ; Somerset
print form=12.0 list = '24',Exp24041 , FILE = SUMMARY2.TXT ; Talbot
print form=12.0 list = '25',Exp24043 , FILE = SUMMARY2.TXT ; Washington
print form=12.0 list = '26',Exp24045 , FILE = SUMMARY2.TXT ; Wicomico
print form=12.0 list = '27',Exp24047 , FILE = SUMMARY2.TXT ; Worcester
print form=12.0 list = '28',Exp24510 , FILE = SUMMARY2.TXT ; Baltimore City
print form=12.0 list = '30',ALLExp , FILE = SUMMARY2.TXT ; TOTAL

;Principal Arterials By County
print form=12.0 list = '5',ArtP24001 , FILE = SUMMARY3.TXT ; Allegheny
print form=12.0 list = '6',ArtP24003 , FILE = SUMMARY3.TXT ; Anne Arundel
print form=12.0 list = '7',ArtP24005 , FILE = SUMMARY3.TXT ; Baltimore
print form=12.0 list = '8',ArtP24009 , FILE = SUMMARY3.TXT ; Calvert
print form=12.0 list = '9',ArtP24011 , FILE = SUMMARY3.TXT ; Caroline
print form=12.0 list = '10',ArtP24013 , FILE = SUMMARY3.TXT ; Carroll
    
```


County_VMT_Summary.s

```

print form=12.0 list = '11',ArtP24015 , FILE = SUMMARY3.TXT ; Cecil
print form=12.0 list = '12',ArtP24017 , FILE = SUMMARY3.TXT ; Charles
print form=12.0 list = '13',ArtP24019 , FILE = SUMMARY3.TXT ; Dorchester
print form=12.0 list = '14',ArtP24021 , FILE = SUMMARY3.TXT ; Frederick
print form=12.0 list = '15',ArtP24023 , FILE = SUMMARY3.TXT ; Garrett
print form=12.0 list = '16',ArtP24025 , FILE = SUMMARY3.TXT ; Harford
print form=12.0 list = '17',ArtP24027 , FILE = SUMMARY3.TXT ; Howard
print form=12.0 list = '18',ArtP24029 , FILE = SUMMARY3.TXT ; Kent
print form=12.0 list = '19',ArtP24031 , FILE = SUMMARY3.TXT ; Montgomery
print form=12.0 list = '20',ArtP24033 , FILE = SUMMARY3.TXT ; Prince Georges
print form=12.0 list = '21',ArtP24035 , FILE = SUMMARY3.TXT ; Queen Annes
print form=12.0 list = '22',ArtP24037 , FILE = SUMMARY3.TXT ; St. Marys
print form=12.0 list = '23',ArtP24039 , FILE = SUMMARY3.TXT ; Somerset
print form=12.0 list = '24',ArtP24041 , FILE = SUMMARY3.TXT ; Talbot
print form=12.0 list = '25',ArtP24043 , FILE = SUMMARY3.TXT ; Washington
print form=12.0 list = '26',ArtP24045 , FILE = SUMMARY3.TXT ; Wicomico
print form=12.0 list = '27',ArtP24047 , FILE = SUMMARY3.TXT ; Worcester
print form=12.0 list = '28',ArtP24510 , FILE = SUMMARY3.TXT ; Baltimore City
print form=12.0 list = '30',ALLArtP , FILE = SUMMARY3.TXT ; TOTAL

;Minor Arterials By County
print form=12.0 list = '5',ArtM24001 , FILE = SUMMARY4.TXT ; Allegheny
print form=12.0 list = '6',ArtM24003 , FILE = SUMMARY4.TXT ; Anne Arundel
print form=12.0 list = '7',ArtM24005 , FILE = SUMMARY4.TXT ; Baltimore
print form=12.0 list = '8',ArtM24009 , FILE = SUMMARY4.TXT ; Calvert
print form=12.0 list = '9',ArtM24011 , FILE = SUMMARY4.TXT ; Caroline
print form=12.0 list = '10',ArtM24013 , FILE = SUMMARY4.TXT ; Carroll
print form=12.0 list = '11',ArtM24015 , FILE = SUMMARY4.TXT ; Cecil
print form=12.0 list = '12',ArtM24017 , FILE = SUMMARY4.TXT ; Charles
print form=12.0 list = '13',ArtM24019 , FILE = SUMMARY4.TXT ; Dorchester
print form=12.0 list = '14',ArtM24021 , FILE = SUMMARY4.TXT ; Frederick
print form=12.0 list = '15',ArtM24023 , FILE = SUMMARY4.TXT ; Garrett
print form=12.0 list = '16',ArtM24025 , FILE = SUMMARY4.TXT ; Harford
print form=12.0 list = '17',ArtM24027 , FILE = SUMMARY4.TXT ; Howard
print form=12.0 list = '18',ArtM24029 , FILE = SUMMARY4.TXT ; Kent
print form=12.0 list = '19',ArtM24031 , FILE = SUMMARY4.TXT ; Montgomery
print form=12.0 list = '20',ArtM24033 , FILE = SUMMARY4.TXT ; Prince Georges
print form=12.0 list = '21',ArtM24035 , FILE = SUMMARY4.TXT ; Queen Annes
print form=12.0 list = '22',ArtM24037 , FILE = SUMMARY4.TXT ; St. Marys
print form=12.0 list = '23',ArtM24039 , FILE = SUMMARY4.TXT ; Somerset
print form=12.0 list = '24',ArtM24041 , FILE = SUMMARY4.TXT ; Talbot
print form=12.0 list = '25',ArtM24043 , FILE = SUMMARY4.TXT ; Washington
print form=12.0 list = '26',ArtM24045 , FILE = SUMMARY4.TXT ; Wicomico
print form=12.0 list = '27',ArtM24047 , FILE = SUMMARY4.TXT ; Worcester
print form=12.0 list = '28',ArtM24510 , FILE = SUMMARY4.TXT ; Baltimore City
print form=12.0 list = '30',ALLArtM , FILE = SUMMARY4.TXT ; TOTAL

;Collectors By County
print form=12.0 list = '5',Col24001 , FILE = SUMMARY5.TXT ; Allegheny
print form=12.0 list = '6',Col24003 , FILE = SUMMARY5.TXT ; Anne Arundel
print form=12.0 list = '7',Col24005 , FILE = SUMMARY5.TXT ; Baltimore
print form=15.0 list = '8',Col24009 , FILE = SUMMARY5.TXT ; Calvert
print form=12.0 list = '9',Col24011 , FILE = SUMMARY5.TXT ; Caroline
print form=12.0 list = '10',Col24013 , FILE = SUMMARY5.TXT ; Carroll
print form=12.0 list = '11',Col24015 , FILE = SUMMARY5.TXT ; Cecil
print form=12.0 list = '12',Col24017 , FILE = SUMMARY5.TXT ; Charles
print form=12.0 list = '13',Col24019 , FILE = SUMMARY5.TXT ; Dorchester
print form=12.0 list = '14',Col24021 , FILE = SUMMARY5.TXT ; Frederick
print form=12.0 list = '15',Col24023 , FILE = SUMMARY5.TXT ; Garrett
print form=12.0 list = '16',Col24025 , FILE = SUMMARY5.TXT ; Harford
print form=12.0 list = '17',Col24027 , FILE = SUMMARY5.TXT ; Howard
print form=12.0 list = '18',Col24029 , FILE = SUMMARY5.TXT ; Kent
print form=12.0 list = '19',Col24031 , FILE = SUMMARY5.TXT ; Montgomery
print form=12.0 list = '20',Col24033 , FILE = SUMMARY5.TXT ; Prince Georges
print form=12.0 list = '21',Col24035 , FILE = SUMMARY5.TXT ; Queen Annes
    
```

County_VMT_Summary.s

```

print form=12.0 list = '22',Col24037 , FILE = SUMMARY5.TXT ; St. Marys
print form=12.0 list = '23',Col24039 , FILE = SUMMARY5.TXT ; Somerset
print form=12.0 list = '24',Col24041 , FILE = SUMMARY5.TXT ; Talbot
print form=12.0 list = '25',Col24043 , FILE = SUMMARY5.TXT ; Washington
print form=12.0 list = '26',Col24045 , FILE = SUMMARY5.TXT ; Wicomico
print form=12.0 list = '27',Col24047 , FILE = SUMMARY5.TXT ; Worcester
print form=12.0 list = '28',Col24510 , FILE = SUMMARY5.TXT ; Baltimore City
print form=12.0 list = '30',ALLCcol , FILE = SUMMARY5.TXT ; TOTAL

;Locals/Centroids By County
print form=12.0 list = '5',Cen24001 , FILE = SUMMARY6.TXT ; Allegheny
print form=12.0 list = '6',Cen24003 , FILE = SUMMARY6.TXT ; Anne Arundel
print form=12.0 list = '7',Cen24005 , FILE = SUMMARY6.TXT ; Baltimore
print form=12.0 list = '8',Cen24009 , FILE = SUMMARY6.TXT ; Calvert
print form=12.0 list = '9',Cen24011 , FILE = SUMMARY6.TXT ; Caroline
print form=12.0 list = '10',Cen24013 , FILE = SUMMARY6.TXT ; Carroll
print form=12.0 list = '11',Cen24015 , FILE = SUMMARY6.TXT ; Cecil
print form=12.0 list = '12',Cen24017 , FILE = SUMMARY6.TXT ; Charles
print form=12.0 list = '13',Cen24019 , FILE = SUMMARY6.TXT ; Dorchester
print form=12.0 list = '14',Cen24021 , FILE = SUMMARY6.TXT ; Frederick
print form=12.0 list = '15',Cen24023 , FILE = SUMMARY6.TXT ; Garrett
print form=12.0 list = '16',Cen24025 , FILE = SUMMARY6.TXT ; Harford
print form=12.0 list = '17',Cen24027 , FILE = SUMMARY6.TXT ; Howard
print form=12.0 list = '18',Cen24029 , FILE = SUMMARY6.TXT ; Kent
print form=12.0 list = '19',Cen24031 , FILE = SUMMARY6.TXT ; Montgomery
print form=12.0 list = '20',Cen24033 , FILE = SUMMARY6.TXT ; Prince Georges
print form=12.0 list = '21',Cen24035 , FILE = SUMMARY6.TXT ; Queen Annes
print form=12.0 list = '22',Cen24037 , FILE = SUMMARY6.TXT ; St. Marys
print form=12.0 list = '23',Cen24039 , FILE = SUMMARY6.TXT ; Somerset
print form=12.0 list = '24',Cen24041 , FILE = SUMMARY6.TXT ; Talbot
print form=12.0 list = '25',Cen24043 , FILE = SUMMARY6.TXT ; Washington
print form=12.0 list = '26',Cen24045 , FILE = SUMMARY6.TXT ; Wicomico
print form=12.0 list = '27',Cen24047 , FILE = SUMMARY6.TXT ; Worcester
print form=12.0 list = '28',Cen24510 , FILE = SUMMARY6.TXT ; Baltimore City
print form=12.0 list = '30',ALLCen , FILE = SUMMARY6.TXT ; TOTAL

;TOTALS By County
print form=14.0 list = '5',TOT24001 , FILE = SUMMARY7.TXT ; Allegheny
print form=14.0 list = '6',TOT24003 , FILE = SUMMARY7.TXT ; Anne Arundel
print form=14.0 list = '7',TOT24005 , FILE = SUMMARY7.TXT ; Baltimore
print form=14.0 list = '8',TOT24009 , FILE = SUMMARY7.TXT ; Calvert
print form=14.0 list = '9',TOT24011 , FILE = SUMMARY7.TXT ; Caroline
print form=14.0 list = '10',TOT24013 , FILE = SUMMARY7.TXT ; Carroll
print form=14.0 list = '11',TOT24015 , FILE = SUMMARY7.TXT ; Cecil
print form=14.0 list = '12',TOT24017 , FILE = SUMMARY7.TXT ; Charles
print form=14.0 list = '13',TOT24019 , FILE = SUMMARY7.TXT ; Dorchester
print form=14.0 list = '14',TOT24021 , FILE = SUMMARY7.TXT ; Frederick
print form=14.0 list = '15',TOT24023 , FILE = SUMMARY7.TXT ; Garrett
print form=14.0 list = '16',TOT24025 , FILE = SUMMARY7.TXT ; Harford
print form=14.0 list = '17',TOT24027 , FILE = SUMMARY7.TXT ; Howard
print form=14.0 list = '18',TOT24029 , FILE = SUMMARY7.TXT ; Kent
print form=14.0 list = '19',TOT24031 , FILE = SUMMARY7.TXT ; Montgomery
print form=14.0 list = '20',TOT24033 , FILE = SUMMARY7.TXT ; Prince Georges
print form=14.0 list = '21',TOT24035 , FILE = SUMMARY7.TXT ; Queen Annes
print form=14.0 list = '22',TOT24037 , FILE = SUMMARY7.TXT ; St. Marys
print form=14.0 list = '23',TOT24039 , FILE = SUMMARY7.TXT ; Somerset
print form=14.0 list = '24',TOT24041 , FILE = SUMMARY7.TXT ; Talbot
print form=14.0 list = '25',TOT24043 , FILE = SUMMARY7.TXT ; Washington
print form=14.0 list = '26',TOT24045 , FILE = SUMMARY7.TXT ; Wicomico
print form=14.0 list = '27',TOT24047 , FILE = SUMMARY7.TXT ; Worcester
print form=14.0 list = '28',TOT24510 , FILE = SUMMARY7.TXT ; Baltimore City
print form=14.0 list = '30',ALLTOT , FILE = SUMMARY7.TXT ; TOTAL

;Print Note About Ramps & Centroid Connectors
    
```

County_VMT_Summary.s

```

print form=12.0 list = '31',ALLRmp      , FILE = SUMMARY8.TXT  ; Ramps Only
print form=12.0 list = '32',CentOnly   , FILE = SUMMARY9.TXT  ; Centroid Connectors Only
ENDRUN

;-----
; PRINT HEADERS
;-----

RUN PGM=MATRIX PRNFILE='..\@scenario@Outputs\Validation - Summarize VMT by County Step 3.PRN' MSG='Validation - Summarize VMT by County'
ZONES=@RowSize@

IF (I = 1)

    Print Form=90.L list = '\n',
        '=====',
        '==          Maryland Statewide Transportation Model (MSTM) version 1.0          =='\n','\n',
        '==          STATEWIDE AVERAGE WEEKDAY VMT SUMMARY REPORT          =='\n','\n',
        '=====',
        '                                          Scenario: @SCENARIO@ / @ITERS@ / @MaxIters@ '\n','\n','\n','\n','\n',
        '          County  Interstate  Freeway/  Principal  Minor  Local/
        '          County  Interstate  Expressway  Arterial  Arterial  Collector  Centroid  TOTAL '\n','\n',
        '=====',
        '\n','\n',

File=..\@Scenario@\@Scenario@_VMT_Summary.txt

ENDIF

ZDATI[1] = SUMMARY1.txt , Z=#1, Col1Data = #2
ZDATI[2] = SUMMARY2.txt , Z=#1, Col2Data = #2
ZDATI[3] = SUMMARY3.txt , Z=#1, Col3Data = #2
ZDATI[4] = SUMMARY4.txt , Z=#1, Col4Data = #2
ZDATI[5] = SUMMARY5.txt , Z=#1, Col5Data = #2
ZDATI[6] = SUMMARY6.txt , Z=#1, Col6Data = #2
ZDATI[7] = SUMMARY7.txt , Z=#1, Col7Data = #2
ZDATI[8] = SUMMARY8.txt , Z=#1, Col8Data = #2
ZDATI[9] = SUMMARY9.txt , Z=#1, Col9Data = #2

; Define Table Text for each row:
IF (I = 5) ROWLABLE=' Alleghany'
IF (I = 6) ROWLABLE=' Anne Arundel'
IF (I = 7) ROWLABLE=' Baltimore'
IF (I = 8) ROWLABLE=' Calvert'
IF (I = 9) ROWLABLE=' Caroline'
IF (I =10) ROWLABLE=' Carroll'
IF (I =11) ROWLABLE=' Cecil'
IF (I =12) ROWLABLE=' Charles'
IF (I =13) ROWLABLE=' Dorchester'
IF (I =14) ROWLABLE=' Frederick'
IF (I =15) ROWLABLE=' Garrett'
IF (I =16) ROWLABLE=' Harford'
IF (I =17) ROWLABLE=' Howard'
IF (I =18) ROWLABLE=' Kent'
IF (I =19) ROWLABLE=' Montgomery'
IF (I =20) ROWLABLE=' Prince Georges'
IF (I =21) ROWLABLE=' Queen Annes'
IF (I =22) ROWLABLE=' St. Marys'
IF (I =23) ROWLABLE=' Somerset'
IF (I =24) ROWLABLE=' Talbot'
IF (I =25) ROWLABLE=' Washington'
IF (I =26) ROWLABLE=' Wicomico'
IF (I =27) ROWLABLE=' Worcester'
IF (I =28) ROWLABLE=' Baltimore City'
IF (I =29) ROWLABLE=''
IF (I =30) ROWLABLE=' TOTAL'
IF (I =31) ROWLABLE=' NOTES: The interstate VMT includes the following ramp VMT:'
    
```

County_VMT_Summary.s

```
IF (I =32) ROWLABLE=''

;Print Vehicle Trip Summaries
IF (I=29)
  Print Form=90.L list = ' ====='\n', '\n',
  File = ..\@Scenario@\@Scenario@_VMT_Summary.txt
ENDIF
IF (I=32)
  Print Form=90.L list = ' Collector, Local and Centroid Connector VMT have not been validated',
  File = ..\@Scenario@\@Scenario@_VMT_Summary.txt
ENDIF
IF (I=5-28,30)
  Print Form = 13.0csv list = RowLable, Col1Data, Col2Data, Col3Data, Col4Data, Col5Data, Col6Data, Col7Data,
  File = ..\@Scenario@\@Scenario@_VMT_Summary.txt
ENDIF

;Ramp Volume Note
IF (I=31)
  Print Form = 10.0csv list = RowLable, Col8Data,
  File = ..\@Scenario@\@Scenario@_VMT_Summary.txt
ENDIF

;Add 3 Spaces
IF (I=30)
  Print list = '\n', '\n', '\n',
  File = ..\@Scenario@\@Scenario@_VMT_Summary.txt
ENDIF
ENDRUN

*del summary1.txt
*del summary2.txt
*del summary3.txt
*del summary4.txt
*del summary5.txt
*del summary6.txt
*del summary7.txt
*del summary8.txt
*del summary9.txt
```

County_VHT_Summary.s

```

; Maryland Statewide Travel Demand Model (MSTM)
; Script: Model Summary
; Mark Radovic mradovic@sha.state.md.us
;=====
;Set Parameters:

READ File = '..\stamp.log'

MDzones      = 1179; Maryland only SMZs
RowSize      = 40 ; Number of Rows in the Table
;
;-----
; VHT SUMMARY
;-----
RUN PGM=NETWORK

NETI=..\scenario@Outputs\MSTM_Veh_Dly.net
;SWFT
; 1 = Interstate
; 2 = Freeway
; 3 = Expressway
; 4 = Major Arterial
; 5 = Minor Arterial
; 6 = Collector
; 7 = Unused
; 8 = Medium Speed Ramps
; 9 = High Speed Ramps
; 10 = Local Roads
; 11 = Centroid Connector

IF (SWFT <= 11) ; Includes centroid connectors
IF (FIPS > 24000 & FIPS <24511) ; Maryland Only

; VHT CALCULATIONS

AM_VEHS = AM_AUTOS + AM_COMVEH + AM_sdsUT + AM_sdmUT + AM_ldTRK + AM_ldAUTO
MD_VEHS = MD_AUTOS + MD_COMVEH + MD_sdsUT + MD_sdmUT + MD_ldTRK + MD_ldAUTO
PM_VEHS = PM_AUTOS + PM_COMVEH + PM_sdsUT + PM_sdmUT + PM_ldTRK + PM_ldAUTO
NT_VEHS = NT_AUTOS + NT_COMVEH + NT_sdsUT + NT_sdmUT + NT_ldTRK + NT_ldAUTO

IF (CONGSPD_AM > 0 && CONGSPD_MD > 0 && CONGSPD_PM > 0 && CONGSPD_NT > 0 )
_Tot_VHT = AM_VEHS*(Distance/CONGSPD_AM)+ MD_VEHS*(Distance/CONGSPD_MD)+ PM_VEHS*(Distance/CONGSPD_PM)+ NT_VEHS*(Distance/CONGSPD_NT)
_Tot_VHT = _Tot_VHT + Tot_VHT
ENDIF

IF (SWFT = 1 || SWFT = 8 || SWFT = 9) SWFT1 = 1 ; Ramps added to Interstates
IF (SWFT = 2 || SWFT = 3) SWFT1 = 2
IF (SWFT = 4) SWFT1 = 3
IF (SWFT = 5) SWFT1 = 4
IF (SWFT = 6) SWFT1 = 5
IF (SWFT = 10 || SWFT = 11) SWFT1 = 6 ; Locals and Centroids added together
;
IF (SWFT = 8 || SWFT = 9) SWFT2 = 1 ; Calculate Ramps Only

; Interstates for All Counties
IF (SWFT1 = 1 & FIPS = 24001) _24001Int = round(_24001Int + Tot_VHT) ; Allegheny
IF (SWFT1 = 1 & FIPS = 24003) _24003Int = round(_24003Int + Tot_VHT) ; Anne Arundel
IF (SWFT1 = 1 & FIPS = 24005) _24005Int = round(_24005Int + Tot_VHT) ; Baltimore
IF (SWFT1 = 1 & FIPS = 24009) _24009Int = round(_24009Int + Tot_VHT) ; Calvert
IF (SWFT1 = 1 & FIPS = 24011) _24011Int = round(_24011Int + Tot_VHT) ; Caroline
IF (SWFT1 = 1 & FIPS = 24013) _24013Int = round(_24013Int + Tot_VHT) ; Carroll
IF (SWFT1 = 1 & FIPS = 24015) _24015Int = round(_24015Int + Tot_VHT) ; Cecil
IF (SWFT1 = 1 & FIPS = 24017) _24017Int = round(_24017Int + Tot_VHT) ; Charles
IF (SWFT1 = 1 & FIPS = 24019) _24019Int = round(_24019Int + Tot_VHT) ; Dorchester
    
```

County_VHT_Summary.s

```

IF (SWFT1 = 1 & FIPS = 24021) _24021Int = round(_24021Int + Tot_VHT) ; Frederick
IF (SWFT1 = 1 & FIPS = 24023) _24023Int = round(_24023Int + Tot_VHT) ; Garrett
IF (SWFT1 = 1 & FIPS = 24025) _24025Int = round(_24025Int + Tot_VHT) ; Harford
IF (SWFT1 = 1 & FIPS = 24027) _24027Int = round(_24027Int + Tot_VHT) ; Howard
IF (SWFT1 = 1 & FIPS = 24029) _24029Int = round(_24029Int + Tot_VHT) ; Kent
IF (SWFT1 = 1 & FIPS = 24031) _24031Int = round(_24031Int + Tot_VHT) ; Montgomery
IF (SWFT1 = 1 & FIPS = 24033) _24033Int = round(_24033Int + Tot_VHT) ; Prince Georges
IF (SWFT1 = 1 & FIPS = 24035) _24035Int = round(_24035Int + Tot_VHT) ; Queen Annes
IF (SWFT1 = 1 & FIPS = 24037) _24037Int = round(_24037Int + Tot_VHT) ; St. Marys
IF (SWFT1 = 1 & FIPS = 24039) _24039Int = round(_24039Int + Tot_VHT) ; Somerset
IF (SWFT1 = 1 & FIPS = 24041) _24041Int = round(_24041Int + Tot_VHT) ; Talbot
IF (SWFT1 = 1 & FIPS = 24043) _24043Int = round(_24043Int + Tot_VHT) ; Washington
IF (SWFT1 = 1 & FIPS = 24045) _24045Int = round(_24045Int + Tot_VHT) ; Wicomico
IF (SWFT1 = 1 & FIPS = 24047) _24047Int = round(_24047Int + Tot_VHT) ; Worcester
IF (SWFT1 = 1 & FIPS = 24510) _24510Int = round(_24510Int + Tot_VHT) ; Baltimore City

; Freeways/Expressways for All Counties
IF (SWFT1 = 2 & FIPS = 24001) _24001Exp = _24001Exp + Tot_VHT ; Allegheny
IF (SWFT1 = 2 & FIPS = 24003) _24003Exp = _24003Exp + Tot_VHT ; Anne Arundel
IF (SWFT1 = 2 & FIPS = 24005) _24005Exp = _24005Exp + Tot_VHT ; Baltimore
IF (SWFT1 = 2 & FIPS = 24009) _24009Exp = _24009Exp + Tot_VHT ; Calvert
IF (SWFT1 = 2 & FIPS = 24011) _24011Exp = _24011Exp + Tot_VHT ; Caroline
IF (SWFT1 = 2 & FIPS = 24013) _24013Exp = _24013Exp + Tot_VHT ; Carroll
IF (SWFT1 = 2 & FIPS = 24015) _24015Exp = _24015Exp + Tot_VHT ; Cecil
IF (SWFT1 = 2 & FIPS = 24017) _24017Exp = _24017Exp + Tot_VHT ; Charles
IF (SWFT1 = 2 & FIPS = 24019) _24019Exp = _24019Exp + Tot_VHT ; Dorchester
IF (SWFT1 = 2 & FIPS = 24021) _24021Exp = _24021Exp + Tot_VHT ; Frederick
IF (SWFT1 = 2 & FIPS = 24023) _24023Exp = _24023Exp + Tot_VHT ; Garrett
IF (SWFT1 = 2 & FIPS = 24025) _24025Exp = _24025Exp + Tot_VHT ; Harford
IF (SWFT1 = 2 & FIPS = 24027) _24027Exp = _24027Exp + Tot_VHT ; Howard
IF (SWFT1 = 2 & FIPS = 24029) _24029Exp = _24029Exp + Tot_VHT ; Kent
IF (SWFT1 = 2 & FIPS = 24031) _24031Exp = _24031Exp + Tot_VHT ; Montgomery
IF (SWFT1 = 2 & FIPS = 24033) _24033Exp = _24033Exp + Tot_VHT ; Prince Georges
IF (SWFT1 = 2 & FIPS = 24035) _24035Exp = _24035Exp + Tot_VHT ; Queen Annes
IF (SWFT1 = 2 & FIPS = 24037) _24037Exp = _24037Exp + Tot_VHT ; St. Marys
IF (SWFT1 = 2 & FIPS = 24039) _24039Exp = _24039Exp + Tot_VHT ; Somerset
IF (SWFT1 = 2 & FIPS = 24041) _24041Exp = _24041Exp + Tot_VHT ; Talbot
IF (SWFT1 = 2 & FIPS = 24043) _24043Exp = _24043Exp + Tot_VHT ; Washington
IF (SWFT1 = 2 & FIPS = 24045) _24045Exp = _24045Exp + Tot_VHT ; Wicomico
IF (SWFT1 = 2 & FIPS = 24047) _24047Exp = _24047Exp + Tot_VHT ; Worcester
IF (SWFT1 = 2 & FIPS = 24510) _24510Exp = _24510Exp + Tot_VHT ; Baltimore City

; Principal Arterials for All Counties
IF (SWFT1 = 3 & FIPS = 24001) _24001ArtP = _24001ArtP + Tot_VHT ; Allegheny
IF (SWFT1 = 3 & FIPS = 24003) _24003ArtP = _24003ArtP + Tot_VHT ; Anne Arundel
IF (SWFT1 = 3 & FIPS = 24005) _24005ArtP = _24005ArtP + Tot_VHT ; Baltimore
IF (SWFT1 = 3 & FIPS = 24009) _24009ArtP = _24009ArtP + Tot_VHT ; Calvert
IF (SWFT1 = 3 & FIPS = 24011) _24011ArtP = _24011ArtP + Tot_VHT ; Caroline
IF (SWFT1 = 3 & FIPS = 24013) _24013ArtP = _24013ArtP + Tot_VHT ; Carroll
IF (SWFT1 = 3 & FIPS = 24015) _24015ArtP = _24015ArtP + Tot_VHT ; Cecil
IF (SWFT1 = 3 & FIPS = 24017) _24017ArtP = _24017ArtP + Tot_VHT ; Charles
IF (SWFT1 = 3 & FIPS = 24019) _24019ArtP = _24019ArtP + Tot_VHT ; Dorchester
IF (SWFT1 = 3 & FIPS = 24021) _24021ArtP = _24021ArtP + Tot_VHT ; Frederick
IF (SWFT1 = 3 & FIPS = 24023) _24023ArtP = _24023ArtP + Tot_VHT ; Garrett
IF (SWFT1 = 3 & FIPS = 24025) _24025ArtP = _24025ArtP + Tot_VHT ; Harford
IF (SWFT1 = 3 & FIPS = 24027) _24027ArtP = _24027ArtP + Tot_VHT ; Howard
IF (SWFT1 = 3 & FIPS = 24029) _24029ArtP = _24029ArtP + Tot_VHT ; Kent
IF (SWFT1 = 3 & FIPS = 24031) _24031ArtP = _24031ArtP + Tot_VHT ; Montgomery
IF (SWFT1 = 3 & FIPS = 24033) _24033ArtP = _24033ArtP + Tot_VHT ; Prince Georges
IF (SWFT1 = 3 & FIPS = 24035) _24035ArtP = _24035ArtP + Tot_VHT ; Queen Annes
IF (SWFT1 = 3 & FIPS = 24037) _24037ArtP = _24037ArtP + Tot_VHT ; St. Marys
IF (SWFT1 = 3 & FIPS = 24039) _24039ArtP = _24039ArtP + Tot_VHT ; Somerset
IF (SWFT1 = 3 & FIPS = 24041) _24041ArtP = _24041ArtP + Tot_VHT ; Talbot
IF (SWFT1 = 3 & FIPS = 24043) _24043ArtP = _24043ArtP + Tot_VHT ; Washington
IF (SWFT1 = 3 & FIPS = 24045) _24045ArtP = _24045ArtP + Tot_VHT ; Wicomico
    
```

County_VHT_Summary.s

```

IF (SWFT1 = 3 & FIPS = 24047) _24047ArtP = _24047ArtP + Tot_VHT ; Worcester
IF (SWFT1 = 3 & FIPS = 24510) _24510ArtP = _24510ArtP + Tot_VHT ; Baltimore City

; Minor Arterials for All Counties
IF (SWFT1 = 4 & FIPS = 24001) _24001ArtM = _24001ArtM + Tot_VHT ; Allegheny
IF (SWFT1 = 4 & FIPS = 24003) _24003ArtM = _24003ArtM + Tot_VHT ; Anne Arundel
IF (SWFT1 = 4 & FIPS = 24005) _24005ArtM = _24005ArtM + Tot_VHT ; Baltimore
IF (SWFT1 = 4 & FIPS = 24009) _24009ArtM = _24009ArtM + Tot_VHT ; Calvert
IF (SWFT1 = 4 & FIPS = 24011) _24011ArtM = _24011ArtM + Tot_VHT ; Caroline
IF (SWFT1 = 4 & FIPS = 24013) _24013ArtM = _24013ArtM + Tot_VHT ; Carroll
IF (SWFT1 = 4 & FIPS = 24015) _24015ArtM = _24015ArtM + Tot_VHT ; Cecil
IF (SWFT1 = 4 & FIPS = 24017) _24017ArtM = _24017ArtM + Tot_VHT ; Charles
IF (SWFT1 = 4 & FIPS = 24019) _24019ArtM = _24019ArtM + Tot_VHT ; Dorchester
IF (SWFT1 = 4 & FIPS = 24021) _24021ArtM = _24021ArtM + Tot_VHT ; Frederick
IF (SWFT1 = 4 & FIPS = 24023) _24023ArtM = _24023ArtM + Tot_VHT ; Garrett
IF (SWFT1 = 4 & FIPS = 24025) _24025ArtM = _24025ArtM + Tot_VHT ; Harford
IF (SWFT1 = 4 & FIPS = 24027) _24027ArtM = _24027ArtM + Tot_VHT ; Howard
IF (SWFT1 = 4 & FIPS = 24029) _24029ArtM = _24029ArtM + Tot_VHT ; Kent
IF (SWFT1 = 4 & FIPS = 24031) _24031ArtM = _24031ArtM + Tot_VHT ; Montgomery
IF (SWFT1 = 4 & FIPS = 24033) _24033ArtM = _24033ArtM + Tot_VHT ; Prince Georges
IF (SWFT1 = 4 & FIPS = 24035) _24035ArtM = _24035ArtM + Tot_VHT ; Queen Annes
IF (SWFT1 = 4 & FIPS = 24037) _24037ArtM = _24037ArtM + Tot_VHT ; St. Marys
IF (SWFT1 = 4 & FIPS = 24039) _24039ArtM = _24039ArtM + Tot_VHT ; Somerset
IF (SWFT1 = 4 & FIPS = 24041) _24041ArtM = _24041ArtM + Tot_VHT ; Talbot
IF (SWFT1 = 4 & FIPS = 24043) _24043ArtM = _24043ArtM + Tot_VHT ; Washington
IF (SWFT1 = 4 & FIPS = 24045) _24045ArtM = _24045ArtM + Tot_VHT ; Wicomico
IF (SWFT1 = 4 & FIPS = 24047) _24047ArtM = _24047ArtM + Tot_VHT ; Worcester
IF (SWFT1 = 4 & FIPS = 24510) _24510ArtM = _24510ArtM + Tot_VHT ; Baltimore City

; Collectors for All Counties
IF (SWFT1 = 5 & FIPS = 24001) _24001Col = _24001Col + Tot_VHT ; Allegheny
IF (SWFT1 = 5 & FIPS = 24003) _24003Col = _24003Col + Tot_VHT ; Anne Arundel
IF (SWFT1 = 5 & FIPS = 24005) _24005Col = _24005Col + Tot_VHT ; Baltimore
IF (SWFT1 = 5 & FIPS = 24009) _24009Col = _24009Col + Tot_VHT ; Calvert
IF (SWFT1 = 5 & FIPS = 24011) _24011Col = _24011Col + Tot_VHT ; Caroline
IF (SWFT1 = 5 & FIPS = 24013) _24013Col = _24013Col + Tot_VHT ; Carroll
IF (SWFT1 = 5 & FIPS = 24015) _24015Col = _24015Col + Tot_VHT ; Cecil
IF (SWFT1 = 5 & FIPS = 24017) _24017Col = _24017Col + Tot_VHT ; Charles
IF (SWFT1 = 5 & FIPS = 24019) _24019Col = _24019Col + Tot_VHT ; Dorchester
IF (SWFT1 = 5 & FIPS = 24021) _24021Col = _24021Col + Tot_VHT ; Frederick
IF (SWFT1 = 5 & FIPS = 24023) _24023Col = _24023Col + Tot_VHT ; Garrett
IF (SWFT1 = 5 & FIPS = 24025) _24025Col = _24025Col + Tot_VHT ; Harford
IF (SWFT1 = 5 & FIPS = 24027) _24027Col = _24027Col + Tot_VHT ; Howard
IF (SWFT1 = 5 & FIPS = 24029) _24029Col = _24029Col + Tot_VHT ; Kent
IF (SWFT1 = 5 & FIPS = 24031) _24031Col = _24031Col + Tot_VHT ; Montgomery
IF (SWFT1 = 5 & FIPS = 24033) _24033Col = _24033Col + Tot_VHT ; Prince Georges
IF (SWFT1 = 5 & FIPS = 24035) _24035Col = _24035Col + Tot_VHT ; Queen Annes
IF (SWFT1 = 5 & FIPS = 24037) _24037Col = _24037Col + Tot_VHT ; St. Marys
IF (SWFT1 = 5 & FIPS = 24039) _24039Col = _24039Col + Tot_VHT ; Somerset
IF (SWFT1 = 5 & FIPS = 24041) _24041Col = _24041Col + Tot_VHT ; Talbot
IF (SWFT1 = 5 & FIPS = 24043) _24043Col = _24043Col + Tot_VHT ; Washington
IF (SWFT1 = 5 & FIPS = 24045) _24045Col = _24045Col + Tot_VHT ; Wicomico
IF (SWFT1 = 5 & FIPS = 24047) _24047Col = _24047Col + Tot_VHT ; Worcester
IF (SWFT1 = 5 & FIPS = 24510) _24510Col = _24510Col + Tot_VHT ; Baltimore City

; Centroid Connectors/Local Roads
IF (SWFT1 = 6 & FIPS = 24001) _24001Cen = _24001Cen + Tot_VHT ; Allegheny
IF (SWFT1 = 6 & FIPS = 24003) _24003Cen = _24003Cen + Tot_VHT ; Anne Arundel
IF (SWFT1 = 6 & FIPS = 24005) _24005Cen = _24005Cen + Tot_VHT ; Baltimore
IF (SWFT1 = 6 & FIPS = 24009) _24009Cen = _24009Cen + Tot_VHT ; Calvert
IF (SWFT1 = 6 & FIPS = 24011) _24011Cen = _24011Cen + Tot_VHT ; Caroline
IF (SWFT1 = 6 & FIPS = 24013) _24013Cen = _24013Cen + Tot_VHT ; Carroll
IF (SWFT1 = 6 & FIPS = 24015) _24015Cen = _24015Cen + Tot_VHT ; Cecil
IF (SWFT1 = 6 & FIPS = 24017) _24017Cen = _24017Cen + Tot_VHT ; Charles
IF (SWFT1 = 6 & FIPS = 24019) _24019Cen = _24019Cen + Tot_VHT ; Dorchester
    
```

County_VHT_Summary.s

```

IF (SWFT1 = 6 & FIPS = 24021) _24021Cen = _24021Cen + Tot_VHT ; Frederick
IF (SWFT1 = 6 & FIPS = 24023) _24023Cen = _24023Cen + Tot_VHT ; Garrett
IF (SWFT1 = 6 & FIPS = 24025) _24025Cen = _24025Cen + Tot_VHT ; Harford
IF (SWFT1 = 6 & FIPS = 24027) _24027Cen = _24027Cen + Tot_VHT ; Howard
IF (SWFT1 = 6 & FIPS = 24029) _24029Cen = _24029Cen + Tot_VHT ; Kent
IF (SWFT1 = 6 & FIPS = 24031) _24031Cen = _24031Cen + Tot_VHT ; Montgomery
IF (SWFT1 = 6 & FIPS = 24033) _24033Cen = _24033Cen + Tot_VHT ; Prince Georges
IF (SWFT1 = 6 & FIPS = 24035) _24035Cen = _24035Cen + Tot_VHT ; Queen Annes
IF (SWFT1 = 6 & FIPS = 24037) _24037Cen = _24037Cen + Tot_VHT ; St. Marys
IF (SWFT1 = 6 & FIPS = 24039) _24039Cen = _24039Cen + Tot_VHT ; Somerset
IF (SWFT1 = 6 & FIPS = 24041) _24041Cen = _24041Cen + Tot_VHT ; Talbot
IF (SWFT1 = 6 & FIPS = 24043) _24043Cen = _24043Cen + Tot_VHT ; Washington
IF (SWFT1 = 6 & FIPS = 24045) _24045Cen = _24045Cen + Tot_VHT ; Wicomico
IF (SWFT1 = 6 & FIPS = 24047) _24047Cen = _24047Cen + Tot_VHT ; Worcester
IF (SWFT1 = 6 & FIPS = 24510) _24510Cen = _24510Cen + Tot_VHT ; Baltimore City

;Facility Type Totals
IF ((FIPS > 24000 & FIPS < 24511) & SWFT1 = 1) _ALLInt = _ALLInt + Tot_VHT
IF ((FIPS > 24000 & FIPS < 24511) & SWFT1 = 2) _ALLExp = _ALLExp + Tot_VHT
IF ((FIPS > 24000 & FIPS < 24511) & SWFT1 = 3) _ALLArtP = _ALLArtP + Tot_VHT
IF ((FIPS > 24000 & FIPS < 24511) & SWFT1 = 4) _ALLArtM = _ALLArtM + Tot_VHT
IF ((FIPS > 24000 & FIPS < 24511) & SWFT1 = 5) _ALLCol = _ALLCol + Tot_VHT
IF ((FIPS > 24000 & FIPS < 24511) & SWFT1 = 6) _ALLCen = _ALLCen + Tot_VHT
IF ((FIPS > 24000 & FIPS < 24511) & SWFT1 <=6) _ALLTOT = _ALLTOT + Tot_VHT
IF ((FIPS > 24000 & FIPS < 24511) & SWFT2 = 1) _ALLRmp = _ALLRmp + Tot_VHT ;Ramps Only

;County Totals
IF (FIPS = 24001 & SWFT1 <=6) _TOT24001 = _TOT24001 + Tot_VHT
IF (FIPS = 24003 & SWFT1 <=6) _TOT24003 = _TOT24003 + Tot_VHT
IF (FIPS = 24005 & SWFT1 <=6) _TOT24005 = _TOT24005 + Tot_VHT
IF (FIPS = 24009 & SWFT1 <=6) _TOT24009 = _TOT24009 + Tot_VHT
IF (FIPS = 24011 & SWFT1 <=6) _TOT24011 = _TOT24011 + Tot_VHT
IF (FIPS = 24003 & SWFT1 <=6) _TOT24013 = _TOT24013 + Tot_VHT
IF (FIPS = 24015 & SWFT1 <=6) _TOT24015 = _TOT24015 + Tot_VHT
IF (FIPS = 24017 & SWFT1 <=6) _TOT24017 = _TOT24017 + Tot_VHT
IF (FIPS = 24019 & SWFT1 <=6) _TOT24019 = _TOT24019 + Tot_VHT
IF (FIPS = 24021 & SWFT1 <=6) _TOT24021 = _TOT24021 + Tot_VHT
IF (FIPS = 24023 & SWFT1 <=6) _TOT24023 = _TOT24023 + Tot_VHT
IF (FIPS = 24025 & SWFT1 <=6) _TOT24025 = _TOT24025 + Tot_VHT
IF (FIPS = 24027 & SWFT1 <=6) _TOT24027 = _TOT24027 + Tot_VHT
IF (FIPS = 24029 & SWFT1 <=6) _TOT24029 = _TOT24029 + Tot_VHT
IF (FIPS = 24031 & SWFT1 <=6) _TOT24031 = _TOT24031 + Tot_VHT
IF (FIPS = 24033 & SWFT1 <=6) _TOT24033 = _TOT24033 + Tot_VHT
IF (FIPS = 24035 & SWFT1 <=6) _TOT24035 = _TOT24035 + Tot_VHT
IF (FIPS = 24037 & SWFT1 <=6) _TOT24037 = _TOT24037 + Tot_VHT
IF (FIPS = 24039 & SWFT1 <=6) _TOT24039 = _TOT24039 + Tot_VHT
IF (FIPS = 24041 & SWFT1 <=6) _TOT24041 = _TOT24041 + Tot_VHT
IF (FIPS = 24043 & SWFT1 <=6) _TOT24043 = _TOT24043 + Tot_VHT
IF (FIPS = 24045 & SWFT1 <=6) _TOT24045 = _TOT24045 + Tot_VHT
IF (FIPS = 24047 & SWFT1 <=6) _TOT24047 = _TOT24047 + Tot_VHT
IF (FIPS = 24510 & SWFT1 <=6) _TOT24510 = _TOT24510 + Tot_VHT

; Save VHT to variable for export
LOG PREFIX=HWY,
VAR= _24001Int, _24001Exp, _24001ArtP, _24001ArtM, _24001Col, _24001Cen,
     _24003Int, _24003Exp, _24003ArtP, _24003ArtM, _24003Col, _24003Cen,
     _24005Int, _24005Exp, _24005ArtP, _24005ArtM, _24005Col, _24005Cen,
     _24009Int, _24009Exp, _24009ArtP, _24009ArtM, _24009Col, _24009Cen,
     _24011Int, _24011Exp, _24011ArtP, _24011ArtM, _24011Col, _24011Cen,
     _24013Int, _24013Exp, _24013ArtP, _24013ArtM, _24013Col, _24013Cen,
     _24015Int, _24015Exp, _24015ArtP, _24015ArtM, _24015Col, _24015Cen,
     _24017Int, _24017Exp, _24017ArtP, _24017ArtM, _24017Col, _24017Cen,
     _24019Int, _24019Exp, _24019ArtP, _24019ArtM, _24019Col, _24019Cen,
     _24021Int, _24021Exp, _24021ArtP, _24021ArtM, _24021Col, _24021Cen,
     _24023Int, _24023Exp, _24023ArtP, _24023ArtM, _24023Col, _24023Cen,
    
```


County_VHT_Summary.s

```

    _24025Int, _24025Exp, _24025ArtP, _24025ArtM, _24025Col, _24025Cen,
    _24027Int, _24027Exp, _24027ArtP, _24027ArtM, _24027Col, _24027Cen,
    _24029Int, _24029Exp, _24029ArtP, _24029ArtM, _24029Col, _24029Cen,
    _24031Int, _24031Exp, _24031ArtP, _24031ArtM, _24031Col, _24031Cen,
    _24033Int, _24033Exp, _24033ArtP, _24033ArtM, _24033Col, _24033Cen
LOG PREFIX=HWY2,
VAR=
    _24035Int, _24035Exp, _24035ArtP, _24035ArtM, _24035Col, _24035Cen,
    _24037Int, _24037Exp, _24037ArtP, _24037ArtM, _24037Col, _24037Cen,
    _24039Int, _24039Exp, _24039ArtP, _24039ArtM, _24039Col, _24039Cen,
    _24041Int, _24041Exp, _24041ArtP, _24041ArtM, _24041Col, _24041Cen,
    _24043Int, _24043Exp, _24043ArtP, _24043ArtM, _24043Col, _24043Cen,
    _24045Int, _24045Exp, _24045ArtP, _24045ArtM, _24045Col, _24045Cen,
    _24047Int, _24047Exp, _24047ArtP, _24047ArtM, _24047Col, _24047Cen,
    _24510Int, _24510Exp, _24510ArtP, _24510ArtM, _24510Col, _24510Cen,
    ALLInt, ALLExp, ALLArtP, ALLArtM, ALLCol, ALLCen, ALLTOT, ALLRmp,
    TOT24001, TOT24003, TOT24005, TOT24009, TOT24011, TOT24013,
    TOT24015, TOT24017, TOT24019, TOT24021, TOT24023, TOT24025,
    TOT24027, TOT24029, TOT24031, TOT24033, TOT24035, TOT24037,
    TOT24039, TOT24041, TOT24043, TOT24045, TOT24047, TOT24510

ENDIF
ENDIF
ENDRUN

Int24001 = HWY. _24001Int
Int24003 = HWY. _24003Int
Int24005 = HWY. _24005Int
Int24009 = HWY. _24009Int
Int24011 = HWY. _24011Int
Int24013 = HWY. _24013Int
Int24015 = HWY. _24015Int
Int24017 = HWY. _24017Int
Int24019 = HWY. _24019Int
Int24021 = HWY. _24021Int
Int24023 = HWY. _24023Int
Int24025 = HWY. _24025Int
Int24027 = HWY. _24027Int
Int24029 = HWY. _24029Int
Int24031 = HWY. _24031Int
Int24033 = HWY. _24033Int
Int24035 = HWY2. _24035Int
Int24037 = HWY2. _24037Int
Int24039 = HWY2. _24039Int
Int24041 = HWY2. _24041Int
Int24043 = HWY2. _24043Int
Int24045 = HWY2. _24045Int
Int24047 = HWY2. _24047Int
Int24510 = HWY2. _24510Int

Exp24001 = HWY. _24001Exp
Exp24003 = HWY. _24003Exp
Exp24005 = HWY. _24005Exp
Exp24009 = HWY. _24009Exp
Exp24011 = HWY. _24011Exp
Exp24013 = HWY. _24013Exp
Exp24015 = HWY. _24015Exp
Exp24017 = HWY. _24017Exp
Exp24019 = HWY. _24019Exp
Exp24021 = HWY. _24021Exp
Exp24023 = HWY. _24023Exp
Exp24025 = HWY. _24025Exp
Exp24027 = HWY. _24027Exp
Exp24029 = HWY. _24029Exp
Exp24031 = HWY. _24031Exp
Exp24033 = HWY. _24033Exp
```

County_VHT_Summary.s

Exp24035 = HWY2._24035Exp
Exp24037 = HWY2._24037Exp
Exp24039 = HWY2._24039Exp
Exp24041 = HWY2._24041Exp
Exp24043 = HWY2._24043Exp
Exp24045 = HWY2._24045Exp
Exp24047 = HWY2._24047Exp
Exp24510 = HWY2._24510Exp
ArtP24001 = HWY._24001ArtP
ArtP24003 = HWY._24003ArtP
ArtP24005 = HWY._24005ArtP
ArtP24009 = HWY._24009ArtP
ArtP24011 = HWY._24011ArtP
ArtP24013 = HWY._24013ArtP
ArtP24015 = HWY._24015ArtP
ArtP24017 = HWY._24017ArtP
ArtP24019 = HWY._24019ArtP
ArtP24021 = HWY._24021ArtP
ArtP24023 = HWY._24023ArtP
ArtP24025 = HWY._24025ArtP
ArtP24027 = HWY._24027ArtP
ArtP24029 = HWY._24029ArtP
ArtP24031 = HWY._24031ArtP
ArtP24033 = HWY._24033ArtP
ArtP24035 = HWY2._24035ArtP
ArtP24037 = HWY2._24037ArtP
ArtP24039 = HWY2._24039ArtP
ArtP24041 = HWY2._24041ArtP
ArtP24043 = HWY2._24043ArtP
ArtP24045 = HWY2._24045ArtP
ArtP24047 = HWY2._24047ArtP
ArtP24510 = HWY2._24510ArtP
ArtM24001 = HWY._24001ArtM
ArtM24003 = HWY._24003ArtM
ArtM24005 = HWY._24005ArtM
ArtM24009 = HWY._24009ArtM
ArtM24011 = HWY._24011ArtM
ArtM24013 = HWY._24013ArtM
ArtM24015 = HWY._24015ArtM
ArtM24017 = HWY._24017ArtM
ArtM24019 = HWY._24019ArtM
ArtM24021 = HWY._24021ArtM
ArtM24023 = HWY._24023ArtM
ArtM24025 = HWY._24025ArtM
ArtM24027 = HWY._24027ArtM
ArtM24029 = HWY._24029ArtM
ArtM24031 = HWY._24031ArtM
ArtM24033 = HWY._24033ArtM
ArtM24035 = HWY2._24035ArtM
ArtM24037 = HWY2._24037ArtM
ArtM24039 = HWY2._24039ArtM
ArtM24041 = HWY2._24041ArtM
ArtM24043 = HWY2._24043ArtM
ArtM24045 = HWY2._24045ArtM
ArtM24047 = HWY2._24047ArtM
ArtM24510 = HWY2._24510ArtM
Col24001 = HWY._24001Col
Col24003 = HWY._24003Col
Col24005 = HWY._24005Col
Col24009 = HWY._24009Col
Col24011 = HWY._24011Col
Col24013 = HWY._24013Col

County_VHT_Summary.s

```
Col24015 = HWY._24015Col
Col24017 = HWY._24017Col
Col24019 = HWY._24019Col
Col24021 = HWY._24021Col
Col24023 = HWY._24023Col
Col24025 = HWY._24025Col
Col24027 = HWY._24027Col
Col24029 = HWY._24029Col
Col24031 = HWY._24031Col
Col24033 = HWY._24033Col
Col24035 = HWY2._24035Col
Col24037 = HWY2._24037Col
Col24039 = HWY2._24039Col
Col24041 = HWY2._24041Col
Col24043 = HWY2._24043Col
Col24045 = HWY2._24045Col
Col24047 = HWY2._24047Col
Col24510 = HWY2._24510Col

Cen24001 = HWY._24001Cen
Cen24003 = HWY._24003Cen
Cen24005 = HWY._24005Cen
Cen24009 = HWY._24009Cen
Cen24011 = HWY._24011Cen
Cen24013 = HWY._24013Cen
Cen24015 = HWY._24015Cen
Cen24017 = HWY._24017Cen
Cen24019 = HWY._24019Cen
Cen24021 = HWY._24021Cen
Cen24023 = HWY._24023Cen
Cen24025 = HWY._24025Cen
Cen24027 = HWY._24027Cen
Cen24029 = HWY._24029Cen
Cen24031 = HWY._24031Cen
Cen24033 = HWY._24033Cen
Cen24035 = HWY2._24035Cen
Cen24037 = HWY2._24037Cen
Cen24039 = HWY2._24039Cen
Cen24041 = HWY2._24041Cen
Cen24043 = HWY2._24043Cen
Cen24045 = HWY2._24045Cen
Cen24047 = HWY2._24047Cen
Cen24510 = HWY2._24510Cen

  ALLInt = HWY2._ALLInt
  ALLExp = HWY2._ALLExp
  ALLArtP = HWY2._ALLArtP
  ALLArtM = HWY2._ALLArtM
  ALLCol = HWY2._ALLCol
  ALLCen = HWY2._ALLCen
  ALLTOT = HWY2._ALLTOT
  ALLRmp = HWY2._ALLRmp

TOT24001 = HWY2._TOT24001
TOT24003 = HWY2._TOT24003
TOT24005 = HWY2._TOT24005
TOT24009 = HWY2._TOT24009
TOT24011 = HWY2._TOT24011
TOT24013 = HWY2._TOT24013
TOT24015 = HWY2._TOT24015
TOT24017 = HWY2._TOT24017
TOT24019 = HWY2._TOT24019
TOT24021 = HWY2._TOT24021
TOT24023 = HWY2._TOT24023
TOT24025 = HWY2._TOT24025
```

County_VHT_Summary.s

```
TOT24027 = HWY2._TOT24027  
TOT24029 = HWY2._TOT24029  
TOT24031 = HWY2._TOT24031  
TOT24033 = HWY2._TOT24033  
TOT24035 = HWY2._TOT24035  
TOT24037 = HWY2._TOT24037  
TOT24039 = HWY2._TOT24039  
TOT24041 = HWY2._TOT24041  
TOT24043 = HWY2._TOT24043  
TOT24045 = HWY2._TOT24045  
TOT24047 = HWY2._TOT24047  
TOT24510 = HWY2._TOT24510
```

```
RUN PGM=MATRIX  
zones=@MDZones@
```

```
Int24001 = @Int24001@  
Int24003 = @Int24003@  
Int24005 = @Int24005@  
Int24009 = @Int24009@  
Int24011 = @Int24011@  
Int24013 = @Int24013@  
Int24015 = @Int24015@  
Int24017 = @Int24017@  
Int24019 = @Int24019@  
Int24021 = @Int24021@  
Int24023 = @Int24023@  
Int24025 = @Int24025@  
Int24027 = @Int24027@  
Int24029 = @Int24029@  
Int24031 = @Int24031@  
Int24033 = @Int24033@  
Int24035 = @Int24035@  
Int24037 = @Int24037@  
Int24039 = @Int24039@  
Int24041 = @Int24041@  
Int24043 = @Int24043@  
Int24045 = @Int24045@  
Int24047 = @Int24047@  
Int24510 = @Int24510@
```

```
Exp24001 = @Exp24001@  
Exp24003 = @Exp24003@  
Exp24005 = @Exp24005@  
Exp24009 = @Exp24009@  
Exp24011 = @Exp24011@  
Exp24013 = @Exp24013@  
Exp24015 = @Exp24015@  
Exp24017 = @Exp24017@  
Exp24019 = @Exp24019@  
Exp24021 = @Exp24021@  
Exp24023 = @Exp24023@  
Exp24025 = @Exp24025@  
Exp24027 = @Exp24027@  
Exp24029 = @Exp24029@  
Exp24031 = @Exp24031@  
Exp24033 = @Exp24033@  
Exp24035 = @Exp24035@  
Exp24037 = @Exp24037@  
Exp24039 = @Exp24039@  
Exp24041 = @Exp24041@  
Exp24043 = @Exp24043@  
Exp24045 = @Exp24045@  
Exp24047 = @Exp24047@  
Exp24510 = @Exp24510@
```

County_VHT_Summary.s

```
ArtP24001 = @ArtP24001@
ArtP24003 = @ArtP24003@
ArtP24005 = @ArtP24005@
ArtP24009 = @ArtP24009@
ArtP24011 = @ArtP24011@
ArtP24013 = @ArtP24013@
ArtP24015 = @ArtP24015@
ArtP24017 = @ArtP24017@
ArtP24019 = @ArtP24019@
ArtP24021 = @ArtP24021@
ArtP24023 = @ArtP24023@
ArtP24025 = @ArtP24025@
ArtP24027 = @ArtP24027@
ArtP24029 = @ArtP24029@
ArtP24031 = @ArtP24031@
ArtP24033 = @ArtP24033@
ArtP24035 = @ArtP24035@
ArtP24037 = @ArtP24037@
ArtP24039 = @ArtP24039@
ArtP24041 = @ArtP24041@
ArtP24043 = @ArtP24043@
ArtP24045 = @ArtP24045@
ArtP24047 = @ArtP24047@
ArtP24510 = @ArtP24510@

ArtM24001 = @ArtM24001@
ArtM24003 = @ArtM24003@
ArtM24005 = @ArtM24005@
ArtM24009 = @ArtM24009@
ArtM24011 = @ArtM24011@
ArtM24013 = @ArtM24013@
ArtM24015 = @ArtM24015@
ArtM24017 = @ArtM24017@
ArtM24019 = @ArtM24019@
ArtM24021 = @ArtM24021@
ArtM24023 = @ArtM24023@
ArtM24025 = @ArtM24025@
ArtM24027 = @ArtM24027@
ArtM24029 = @ArtM24029@
ArtM24031 = @ArtM24031@
ArtM24033 = @ArtM24033@
ArtM24035 = @ArtM24035@
ArtM24037 = @ArtM24037@
ArtM24039 = @ArtM24039@
ArtM24041 = @ArtM24041@
ArtM24043 = @ArtM24043@
ArtM24045 = @ArtM24045@
ArtM24047 = @ArtM24047@
ArtM24510 = @ArtM24510@

Co124001 = @Co124001@
Co124003 = @Co124003@
Co124005 = @Co124005@
Co124009 = @Co124009@
Co124011 = @Co124011@
Co124013 = @Co124013@
Co124015 = @Co124015@
Co124017 = @Co124017@
Co124019 = @Co124019@
Co124021 = @Co124021@
Co124023 = @Co124023@
Co124025 = @Co124025@
Co124027 = @Co124027@
Co124029 = @Co124029@
```

County_VHT_Summary.s

```
Co124031 = @Co124031@
Co124033 = @Co124033@
Co124035 = @Co124035@
Co124037 = @Co124037@
Co124039 = @Co124039@
Co124041 = @Co124041@
Co124043 = @Co124043@
Co124045 = @Co124045@
Co124047 = @Co124047@
Co124510 = @Co124510@

Cen24001 = @Cen24001@
Cen24003 = @Cen24003@
Cen24005 = @Cen24005@
Cen24009 = @Cen24009@
Cen24011 = @Cen24011@
Cen24013 = @Cen24013@
Cen24015 = @Cen24015@
Cen24017 = @Cen24017@
Cen24019 = @Cen24019@
Cen24021 = @Cen24021@
Cen24023 = @Cen24023@
Cen24025 = @Cen24025@
Cen24027 = @Cen24027@
Cen24029 = @Cen24029@
Cen24031 = @Cen24031@
Cen24033 = @Cen24033@
Cen24035 = @Cen24035@
Cen24037 = @Cen24037@
Cen24039 = @Cen24039@
Cen24041 = @Cen24041@
Cen24043 = @Cen24043@
Cen24045 = @Cen24045@
Cen24047 = @Cen24047@
Cen24510 = @Cen24510@

  AllInt = @ALLInt@
  ALLExp = @ALLExp@
  ALLArtP = @ALLArtP@
  ALLArtM = @ALLArtM@
  ALLCol = @ALLCol@
  ALLCen = @ALLCen@
  ALLTOT = @ALLTOT@
  ALLRmp = @ALLRmp@

TOT24001 = @TOT24001@
TOT24003 = @TOT24003@
TOT24005 = @TOT24005@
TOT24009 = @TOT24009@
TOT24011 = @TOT24011@
TOT24013 = @TOT24013@
TOT24015 = @TOT24015@
TOT24017 = @TOT24017@
TOT24019 = @TOT24019@
TOT24021 = @TOT24021@
TOT24023 = @TOT24023@
TOT24025 = @TOT24025@
TOT24027 = @TOT24027@
TOT24029 = @TOT24029@
TOT24031 = @TOT24031@
TOT24033 = @TOT24033@
TOT24035 = @TOT24035@
TOT24037 = @TOT24037@
TOT24039 = @TOT24039@
TOT24041 = @TOT24041@
```

County_VHT_Summary.s

```
TOT24043 = @TOT24043@
TOT24045 = @TOT24045@
TOT24047 = @TOT24047@
TOT24510 = @TOT24510@

;-----
; SET UP FOR PRINTING
;-----

;Interstates By County
print form=12.0 list = '5',Int24001 , FILE = SUMMARY1.TXT ; Allegheny
print form=12.0 list = '6',Int24003 , FILE = SUMMARY1.TXT ; Anne Arundel
print form=12.0 list = '7',Int24005 , FILE = SUMMARY1.TXT ; Baltimore
print form=12.0 list = '8',Int24009 , FILE = SUMMARY1.TXT ; Calvert
print form=12.0 list = '9',Int24011 , FILE = SUMMARY1.TXT ; Caroline
print form=12.0 list = '10',Int24013 , FILE = SUMMARY1.TXT ; Carroll
print form=12.0 list = '11',Int24015 , FILE = SUMMARY1.TXT ; Cecil
print form=12.0 list = '12',Int24017 , FILE = SUMMARY1.TXT ; Charles
print form=12.0 list = '13',Int24019 , FILE = SUMMARY1.TXT ; Dorchester
print form=12.0 list = '14',Int24021 , FILE = SUMMARY1.TXT ; Frederick
print form=12.0 list = '15',Int24023 , FILE = SUMMARY1.TXT ; Garrett
print form=12.0 list = '16',Int24025 , FILE = SUMMARY1.TXT ; Harford
print form=12.0 list = '17',Int24027 , FILE = SUMMARY1.TXT ; Howard
print form=12.0 list = '18',Int24029 , FILE = SUMMARY1.TXT ; Kent
print form=12.0 list = '19',Int24031 , FILE = SUMMARY1.TXT ; Montgomery
print form=12.0 list = '20',Int24033 , FILE = SUMMARY1.TXT ; Prince Georges
print form=12.0 list = '21',Int24035 , FILE = SUMMARY1.TXT ; Queen Annes
print form=12.0 list = '22',Int24037 , FILE = SUMMARY1.TXT ; St. Marys
print form=12.0 list = '23',Int24039 , FILE = SUMMARY1.TXT ; Somerset
print form=12.0 list = '24',Int24041 , FILE = SUMMARY1.TXT ; Talbot
print form=12.0 list = '25',Int24043 , FILE = SUMMARY1.TXT ; Washington
print form=12.0 list = '26',Int24045 , FILE = SUMMARY1.TXT ; Wicomico
print form=12.0 list = '27',Int24047 , FILE = SUMMARY1.TXT ; Worcester
print form=12.0 list = '28',Int24510 , FILE = SUMMARY1.TXT ; Baltimore City
print form=12.0 list = '30',ALLInt , FILE = SUMMARY1.TXT ; TOTAL

;Freeways/Expressways By County
print form=12.0 list = '5',Exp24001 , FILE = SUMMARY2.TXT ; Allegheny
print form=12.0 list = '6',Exp24003 , FILE = SUMMARY2.TXT ; Anne Arundel
print form=12.0 list = '7',Exp24005 , FILE = SUMMARY2.TXT ; Baltimore
print form=12.0 list = '8',Exp24009 , FILE = SUMMARY2.TXT ; Calvert
print form=12.0 list = '9',Exp24011 , FILE = SUMMARY2.TXT ; Caroline
print form=12.0 list = '10',Exp24013 , FILE = SUMMARY2.TXT ; Carroll
print form=12.0 list = '11',Exp24015 , FILE = SUMMARY2.TXT ; Cecil
print form=12.0 list = '12',Exp24017 , FILE = SUMMARY2.TXT ; Charles
print form=12.0 list = '13',Exp24019 , FILE = SUMMARY2.TXT ; Dorchester
print form=12.0 list = '14',Exp24021 , FILE = SUMMARY2.TXT ; Frederick
print form=12.0 list = '15',Exp24023 , FILE = SUMMARY2.TXT ; Garrett
print form=12.0 list = '16',Exp24025 , FILE = SUMMARY2.TXT ; Harford
print form=12.0 list = '17',Exp24027 , FILE = SUMMARY2.TXT ; Howard
print form=12.0 list = '18',Exp24029 , FILE = SUMMARY2.TXT ; Kent
print form=12.0 list = '19',Exp24031 , FILE = SUMMARY2.TXT ; Montgomery
print form=12.0 list = '20',Exp24033 , FILE = SUMMARY2.TXT ; Prince Georges
print form=12.0 list = '21',Exp24035 , FILE = SUMMARY2.TXT ; Queen Annes
print form=12.0 list = '22',Exp24037 , FILE = SUMMARY2.TXT ; St. Marys
print form=12.0 list = '23',Exp24039 , FILE = SUMMARY2.TXT ; Somerset
print form=12.0 list = '24',Exp24041 , FILE = SUMMARY2.TXT ; Talbot
print form=12.0 list = '25',Exp24043 , FILE = SUMMARY2.TXT ; Washington
print form=12.0 list = '26',Exp24045 , FILE = SUMMARY2.TXT ; Wicomico
print form=12.0 list = '27',Exp24047 , FILE = SUMMARY2.TXT ; Worcester
print form=12.0 list = '28',Exp24510 , FILE = SUMMARY2.TXT ; Baltimore City
print form=12.0 list = '30',ALLExp , FILE = SUMMARY2.TXT ; TOTAL

;Principal Arterials By County
print form=12.0 list = '5',ArtP24001 , FILE = SUMMARY3.TXT ; Allegheny
```

County_VHT_Summary.s

```

print form=12.0 list = '6',ArtP24003 , FILE = SUMMARY3.TXT ; Anne Arundel
print form=12.0 list = '7',ArtP24005 , FILE = SUMMARY3.TXT ; Baltimore
print form=12.0 list = '8',ArtP24009 , FILE = SUMMARY3.TXT ; Calvert
print form=12.0 list = '9',ArtP24011 , FILE = SUMMARY3.TXT ; Caroline
print form=12.0 list = '10',ArtP24013 , FILE = SUMMARY3.TXT ; Carroll
print form=12.0 list = '11',ArtP24015 , FILE = SUMMARY3.TXT ; Cecil
print form=12.0 list = '12',ArtP24017 , FILE = SUMMARY3.TXT ; Charles
print form=12.0 list = '13',ArtP24019 , FILE = SUMMARY3.TXT ; Dorchester
print form=12.0 list = '14',ArtP24021 , FILE = SUMMARY3.TXT ; Frederick
print form=12.0 list = '15',ArtP24023 , FILE = SUMMARY3.TXT ; Garrett
print form=12.0 list = '16',ArtP24025 , FILE = SUMMARY3.TXT ; Harford
print form=12.0 list = '17',ArtP24027 , FILE = SUMMARY3.TXT ; Howard
print form=12.0 list = '18',ArtP24029 , FILE = SUMMARY3.TXT ; Kent
print form=12.0 list = '19',ArtP24031 , FILE = SUMMARY3.TXT ; Montgomery
print form=12.0 list = '20',ArtP24033 , FILE = SUMMARY3.TXT ; Prince Georges
print form=12.0 list = '21',ArtP24035 , FILE = SUMMARY3.TXT ; Queen Annes
print form=12.0 list = '22',ArtP24037 , FILE = SUMMARY3.TXT ; St. Marys
print form=12.0 list = '23',ArtP24039 , FILE = SUMMARY3.TXT ; Somerset
print form=12.0 list = '24',ArtP24041 , FILE = SUMMARY3.TXT ; Talbot
print form=12.0 list = '25',ArtP24043 , FILE = SUMMARY3.TXT ; Washington
print form=12.0 list = '26',ArtP24045 , FILE = SUMMARY3.TXT ; Wicomico
print form=12.0 list = '27',ArtP24047 , FILE = SUMMARY3.TXT ; Worcester
print form=12.0 list = '28',ArtP24510 , FILE = SUMMARY3.TXT ; Baltimore City
print form=12.0 list = '30',ALLArtP , FILE = SUMMARY3.TXT ; TOTAL

;Minor Arterials By County
print form=12.0 list = '5',ArtM24001 , FILE = SUMMARY4.TXT ; Allegheny
print form=12.0 list = '6',ArtM24003 , FILE = SUMMARY4.TXT ; Anne Arundel
print form=12.0 list = '7',ArtM24005 , FILE = SUMMARY4.TXT ; Baltimore
print form=12.0 list = '8',ArtM24009 , FILE = SUMMARY4.TXT ; Calvert
print form=12.0 list = '9',ArtM24011 , FILE = SUMMARY4.TXT ; Caroline
print form=12.0 list = '10',ArtM24013 , FILE = SUMMARY4.TXT ; Carroll
print form=12.0 list = '11',ArtM24015 , FILE = SUMMARY4.TXT ; Cecil
print form=12.0 list = '12',ArtM24017 , FILE = SUMMARY4.TXT ; Charles
print form=12.0 list = '13',ArtM24019 , FILE = SUMMARY4.TXT ; Dorchester
print form=12.0 list = '14',ArtM24021 , FILE = SUMMARY4.TXT ; Frederick
print form=12.0 list = '15',ArtM24023 , FILE = SUMMARY4.TXT ; Garrett
print form=12.0 list = '16',ArtM24025 , FILE = SUMMARY4.TXT ; Harford
print form=12.0 list = '17',ArtM24027 , FILE = SUMMARY4.TXT ; Howard
print form=12.0 list = '18',ArtM24029 , FILE = SUMMARY4.TXT ; Kent
print form=12.0 list = '19',ArtM24031 , FILE = SUMMARY4.TXT ; Montgomery
print form=12.0 list = '20',ArtM24033 , FILE = SUMMARY4.TXT ; Prince Georges
print form=12.0 list = '21',ArtM24035 , FILE = SUMMARY4.TXT ; Queen Annes
print form=12.0 list = '22',ArtM24037 , FILE = SUMMARY4.TXT ; St. Marys
print form=12.0 list = '23',ArtM24039 , FILE = SUMMARY4.TXT ; Somerset
print form=12.0 list = '24',ArtM24041 , FILE = SUMMARY4.TXT ; Talbot
print form=12.0 list = '25',ArtM24043 , FILE = SUMMARY4.TXT ; Washington
print form=12.0 list = '26',ArtM24045 , FILE = SUMMARY4.TXT ; Wicomico
print form=12.0 list = '27',ArtM24047 , FILE = SUMMARY4.TXT ; Worcester
print form=12.0 list = '28',ArtM24510 , FILE = SUMMARY4.TXT ; Baltimore City
print form=12.0 list = '30',ALLArtM , FILE = SUMMARY4.TXT ; TOTAL

;Collectors By County
print form=12.0 list = '5',Col24001 , FILE = SUMMARY5.TXT ; Allegheny
print form=12.0 list = '6',Col24003 , FILE = SUMMARY5.TXT ; Anne Arundel
print form=12.0 list = '7',Col24005 , FILE = SUMMARY5.TXT ; Baltimore
print form=15.0 list = '8',Col24009 , FILE = SUMMARY5.TXT ; Calvert
print form=12.0 list = '9',Col24011 , FILE = SUMMARY5.TXT ; Caroline
print form=12.0 list = '10',Col24013 , FILE = SUMMARY5.TXT ; Carroll
print form=12.0 list = '11',Col24015 , FILE = SUMMARY5.TXT ; Cecil
print form=12.0 list = '12',Col24017 , FILE = SUMMARY5.TXT ; Charles
print form=12.0 list = '13',Col24019 , FILE = SUMMARY5.TXT ; Dorchester
print form=12.0 list = '14',Col24021 , FILE = SUMMARY5.TXT ; Frederick
print form=12.0 list = '15',Col24023 , FILE = SUMMARY5.TXT ; Garrett
print form=12.0 list = '16',Col24025 , FILE = SUMMARY5.TXT ; Harford
    
```


County_VHT_Summary.s

```

print form=12.0 list = '17',Col24027 , FILE = SUMMARY5.TXT ; Howard
print form=12.0 list = '18',Col24029 , FILE = SUMMARY5.TXT ; Kent
print form=12.0 list = '19',Col24031 , FILE = SUMMARY5.TXT ; Montgomery
print form=12.0 list = '20',Col24033 , FILE = SUMMARY5.TXT ; Prince Georges
print form=12.0 list = '21',Col24035 , FILE = SUMMARY5.TXT ; Queen Annes
print form=12.0 list = '22',Col24037 , FILE = SUMMARY5.TXT ; St. Marys
print form=12.0 list = '23',Col24039 , FILE = SUMMARY5.TXT ; Somerset
print form=12.0 list = '24',Col24041 , FILE = SUMMARY5.TXT ; Talbot
print form=12.0 list = '25',Col24043 , FILE = SUMMARY5.TXT ; Washington
print form=12.0 list = '26',Col24045 , FILE = SUMMARY5.TXT ; Wicomico
print form=12.0 list = '27',Col24047 , FILE = SUMMARY5.TXT ; Worcester
print form=12.0 list = '28',Col24510 , FILE = SUMMARY5.TXT ; Baltimore City
print form=12.0 list = '30',ALLCol , FILE = SUMMARY5.TXT ; TOTAL

;Locals/Centroids By County
print form=12.0 list = '5',Cen24001 , FILE = SUMMARY6.TXT ; Allegheny
print form=12.0 list = '6',Cen24003 , FILE = SUMMARY6.TXT ; Anne Arundel
print form=12.0 list = '7',Cen24005 , FILE = SUMMARY6.TXT ; Baltimore
print form=12.0 list = '8',Cen24009 , FILE = SUMMARY6.TXT ; Calvert
print form=12.0 list = '9',Cen24011 , FILE = SUMMARY6.TXT ; Caroline
print form=12.0 list = '10',Cen24013 , FILE = SUMMARY6.TXT ; Carroll
print form=12.0 list = '11',Cen24015 , FILE = SUMMARY6.TXT ; Cecil
print form=12.0 list = '12',Cen24017 , FILE = SUMMARY6.TXT ; Charles
print form=12.0 list = '13',Cen24019 , FILE = SUMMARY6.TXT ; Dorchester
print form=12.0 list = '14',Cen24021 , FILE = SUMMARY6.TXT ; Frederick
print form=12.0 list = '15',Cen24023 , FILE = SUMMARY6.TXT ; Garrett
print form=12.0 list = '16',Cen24025 , FILE = SUMMARY6.TXT ; Harford
print form=12.0 list = '17',Cen24027 , FILE = SUMMARY6.TXT ; Howard
print form=12.0 list = '18',Cen24029 , FILE = SUMMARY6.TXT ; Kent
print form=12.0 list = '19',Cen24031 , FILE = SUMMARY6.TXT ; Montgomery
print form=12.0 list = '20',Cen24033 , FILE = SUMMARY6.TXT ; Prince Georges
print form=12.0 list = '21',Cen24035 , FILE = SUMMARY6.TXT ; Queen Annes
print form=12.0 list = '22',Cen24037 , FILE = SUMMARY6.TXT ; St. Marys
print form=12.0 list = '23',Cen24039 , FILE = SUMMARY6.TXT ; Somerset
print form=12.0 list = '24',Cen24041 , FILE = SUMMARY6.TXT ; Talbot
print form=12.0 list = '25',Cen24043 , FILE = SUMMARY6.TXT ; Washington
print form=12.0 list = '26',Cen24045 , FILE = SUMMARY6.TXT ; Wicomico
print form=12.0 list = '27',Cen24047 , FILE = SUMMARY6.TXT ; Worcester
print form=12.0 list = '28',Cen24510 , FILE = SUMMARY6.TXT ; Baltimore City
print form=12.0 list = '30',ALLCen , FILE = SUMMARY6.TXT ; TOTAL

;TOTALS By County
print form=14.0 list = '5',TOT24001 , FILE = SUMMARY7.TXT ; Allegheny
print form=14.0 list = '6',TOT24003 , FILE = SUMMARY7.TXT ; Anne Arundel
print form=14.0 list = '7',TOT24005 , FILE = SUMMARY7.TXT ; Baltimore
print form=14.0 list = '8',TOT24009 , FILE = SUMMARY7.TXT ; Calvert
print form=14.0 list = '9',TOT24011 , FILE = SUMMARY7.TXT ; Caroline
print form=14.0 list = '10',TOT24013 , FILE = SUMMARY7.TXT ; Carroll
print form=14.0 list = '11',TOT24015 , FILE = SUMMARY7.TXT ; Cecil
print form=14.0 list = '12',TOT24017 , FILE = SUMMARY7.TXT ; Charles
print form=14.0 list = '13',TOT24019 , FILE = SUMMARY7.TXT ; Dorchester
print form=14.0 list = '14',TOT24021 , FILE = SUMMARY7.TXT ; Frederick
print form=14.0 list = '15',TOT24023 , FILE = SUMMARY7.TXT ; Garrett
print form=14.0 list = '16',TOT24025 , FILE = SUMMARY7.TXT ; Harford
print form=14.0 list = '17',TOT24027 , FILE = SUMMARY7.TXT ; Howard
print form=14.0 list = '18',TOT24029 , FILE = SUMMARY7.TXT ; Kent
print form=14.0 list = '19',TOT24031 , FILE = SUMMARY7.TXT ; Montgomery
print form=14.0 list = '20',TOT24033 , FILE = SUMMARY7.TXT ; Prince Georges
print form=14.0 list = '21',TOT24035 , FILE = SUMMARY7.TXT ; Queen Annes
print form=14.0 list = '22',TOT24037 , FILE = SUMMARY7.TXT ; St. Marys
print form=14.0 list = '23',TOT24039 , FILE = SUMMARY7.TXT ; Somerset
print form=14.0 list = '24',TOT24041 , FILE = SUMMARY7.TXT ; Talbot
print form=14.0 list = '25',TOT24043 , FILE = SUMMARY7.TXT ; Washington
print form=14.0 list = '26',TOT24045 , FILE = SUMMARY7.TXT ; Wicomico
    
```

County_VHT_Summary.s

```

print form=14.0 list = '27',TOT24047 , FILE = SUMMARY7.TXT ; Worcester
print form=14.0 list = '28',TOT24510 , FILE = SUMMARY7.TXT ; Baltimore City
print form=14.0 list = '30',ALLTOT , FILE = SUMMARY7.TXT ; TOTAL

;Print Note About Ramps
print form=12.0 list = '31',ALLRmp , FILE = SUMMARY8.TXT ; TOTAL

ENDRUN

;-----
; PRINT HEADERS
;-----

RUN PGM=MATRIX
ZONES=@RowSize@

IF (I = 1)

    Print Form=90.L list = '\n',
    '=====  

    ' Maryland Statewide Transportation Model (MSTM) version 1.0 =='\n',\n',  

    ' STATEWIDE AVERAGE WEEKDAY VHT SUMMARY REPORT =='\n',\n',  

    '=====  

    ' Scenario: @SCENARIO@ / @ITERS@ / @MaxITers@ '\n',\n',\n',  

    ' County Interstate Freeway/ Principal Minor Local/  

    ' Expressway Arterial Arterial Collector Centroid TOTAL '\n',\n',  

    '=====  

    '\n',\n',

File=..\@Scenario@\@Scenario@_VHT_Summary.txt

ENDIF

ZDATI[1] = SUMMARY1.txt , Z=#1, Col1Data = #2
ZDATI[2] = SUMMARY2.txt , Z=#1, Col2Data = #2
ZDATI[3] = SUMMARY3.txt , Z=#1, Col3Data = #2
ZDATI[4] = SUMMARY4.txt , Z=#1, Col4Data = #2
ZDATI[5] = SUMMARY5.txt , Z=#1, Col5Data = #2
ZDATI[6] = SUMMARY6.txt , Z=#1, Col6Data = #2
ZDATI[7] = SUMMARY7.txt , Z=#1, Col7Data = #2
ZDATI[8] = SUMMARY8.txt , Z=#1, Col8Data = #2

; Define Table Text for each row:
IF (I = 5) ROWLABLE=' Alleghany'
IF (I = 6) ROWLABLE=' Anne Arundel'
IF (I = 7) ROWLABLE=' Baltimore'
IF (I = 8) ROWLABLE=' Calvert'
IF (I = 9) ROWLABLE=' Caroline'
IF (I =10) ROWLABLE=' Carroll'
IF (I =11) ROWLABLE=' Cecil'
IF (I =12) ROWLABLE=' Charles'
IF (I =13) ROWLABLE=' Dorchester'
IF (I =14) ROWLABLE=' Frederick'
IF (I =15) ROWLABLE=' Garrett'
IF (I =16) ROWLABLE=' Harford'
IF (I =17) ROWLABLE=' Howard'
IF (I =18) ROWLABLE=' Kent'
IF (I =19) ROWLABLE=' Montgomery'
IF (I =20) ROWLABLE=' Prince Georges'
IF (I =21) ROWLABLE=' Queen Annes'
IF (I =22) ROWLABLE=' St. Marys'
IF (I =23) ROWLABLE=' Somerset'
IF (I =24) ROWLABLE=' Talbot'
IF (I =25) ROWLABLE=' Washington'
IF (I =26) ROWLABLE=' Wicomico'
IF (I =27) ROWLABLE=' Worcester'
    
```

County_VHT_Summary.s

```
IF (I =28) ROWLABEL=' Baltimore City'
IF (I =29) ROWLABEL=''
IF (I =30) ROWLABEL=' TOTAL'
IF (I =31) ROWLABEL=' NOTES: The interstate VHT includes the following ramp VHT:'
IF (I =32) ROWLABEL=''
;Print Vehicle Trip Summaries
IF (I=29)
  Print Form=90.L list = ' ===== '\n', '\n',
  File = ..\@Scenario@\@Scenario@_VHT_Summary.txt
ENDIF
IF (I=32)
  Print Form=90.L list = ' Collector, Local and Centroid Connector VHT have not been validated',
  File = ..\@Scenario@\@Scenario@_VHT_Summary.txt
ENDIF
IF (I=5-28,30)
  Print Form = 13.0csv list = RowLabel,Col1Data,Col2Data,Col3Data,Col4Data,Col5Data,Col6Data,Col7Data,
  File = ..\@Scenario@\@Scenario@_VHT_Summary.txt
ENDIF

;Ramp Volume Note
IF (I=31)
  Print Form = 10.0csv list = RowLabel,Col8Data,
  File = ..\@Scenario@\@Scenario@_VHT_Summary.txt
ENDIF

;Add 3 Spaces
IF (I=30)
  Print list = '\n', '\n', '\n',
  File = ..\@Scenario@\@Scenario@_VHT_Summary.txt
ENDIF
ENDRUN

*del summary1.txt
*del summary2.txt
*del summary3.txt
*del summary4.txt
*del summary5.txt
*del summary6.txt
*del summary7.txt
*del summary8.txt
```